



Defect Listing

Pipe Segment Refere... A44-4_A44-3	City Oliver Springs	Street 651 Hen Valley Rd.	Material Concrete Pipe (non-...	Location C... Light High...	Sewer Use Sanitary
Upstream MH A44-4	Total Length 170.5	Year Laid	Shape Circular	Location Details Middle of the road	
DS Manhole A44-3	Length surveyed 170.5	Year Renewed	Height 8	Width 8	Pipe Joint... 4


SPR N/A	MPR N/A	PO Number 4397-03	Customer GRW
SPRI N/A	MPRI N/A	Work Order 4397-02	Purpose Pre-Rehabilitation Survey
QSR N/A	QMR N/A		
OPR N/A	Surveyed By Dustin	Direction Downstream	Date 20150807
OPRI N/A	Certificate Number U-214-06020262	Pre-Cleaning Jetting	Time 11:45
	Date Cleaned 20150807	End Time 12:02	Weather Dry
			Additional Info

Distance	Condition	Cont. Dfct.	Values			Joint	Clock Position		Grade
			1st	2nd	%		At/From	To	
0.0 ft.	Access Point Manhole				0	<input type="checkbox"/>			
Remarks: A44-4									
0.0 ft.	Water Level				5	<input type="checkbox"/>			
7.9 ft.	Tap Factory Made		4		0	<input checked="" type="checkbox"/>	3		
115.0 ft.	Tap Factory Made		4		0	<input checked="" type="checkbox"/>	9		
170.4 ft.	Water Level				5	<input type="checkbox"/>			
170.5 ft.	Access Point Manhole				0	<input type="checkbox"/>			
Remarks: A44-3									



Image Report 4/Page


Pipe Segment Refere... A44-4_A44-3	City Oliver Springs	Street 651 Hen Valley Rd.	Material Concrete Pipe (non-...		Location C... Light High...	Sewer Use Sanitary
Upstream MH A44-4	Total Length 170.5	Year Laid	Shape Circular		Location Details Middle of the road	
DS Manhole A44-3	Length surveyed 170.5	Year Renewed	Height 8	Width 8	Pipe Joint... 4	




Distance: 0.0 ft. Grade: 0
Condition: Access Point Manhole
Remarks: A44-4



Distance: 0.0 ft. Grade: 0
Condition: Water Level
Remarks: N/A



Distance: 7.9 ft. Grade: 0
Condition: Tap Factory Made
Remarks: N/A

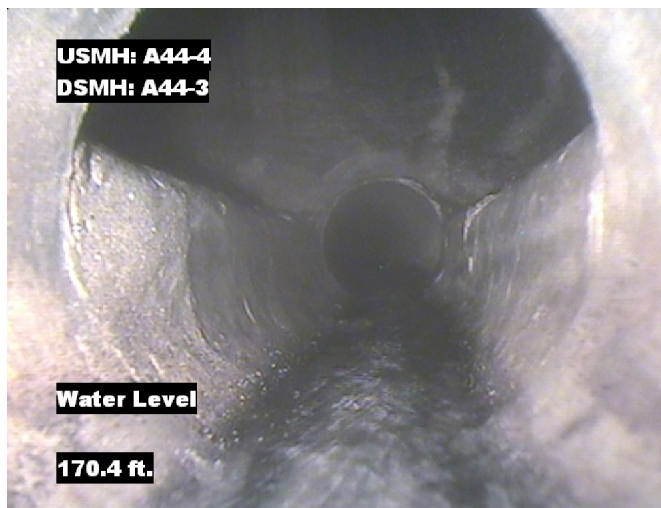


Distance: 115.0 ft. Grade: 0
Condition: Tap Factory Made
Remarks: N/A




Image Report 4/Page

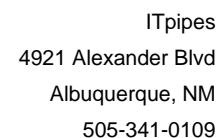
Pipe Segment Refere... A44-4_A44-3	City Oliver Springs	Street 651 Hen Valley Rd.	Material Concrete Pipe (non-...		Location C... Light High...	Sewer Use Sanitary
Upstream MH A44-4	Total Length 170.5	Year Laid	Shape Circular		Location Details Middle of the road	
DS Manhole A44-3	Length surveyed 170.5	Year Renewed	Height 8	Width 8	Pipe Joint... 4	



Distance: 170.4 ft. Grade: 0
Condition: Water Level
Remarks: N/A



Distance: 170.5 ft. Grade: 0
Condition: Access Point Manhole
Remarks: A44-3



PACP Conditions

Pipe Segment Refere... A44-4_A44-3	City Oliver Springs	Street 651 Hen Valley Rd.	Material Concrete Pipe (non-...		Location C... Light High...	Sewer Use Sanitary
Upstream MH A44-4	Total Length 170.5	Year Laid	Shape Circular		Location Details Middle of the road	
DS Manhole A44-3	Length surveyed 170.5	Year Renewed	Height 8	Width 8	Pipe Joint... 4	
SPR N/A	MPR N/A	PO Number 4397-03		Customer GRW		
SPRI N/A	MPRI N/A	Work Order 4397-02		Purpose Pre-Rehabilitation Survey		
QSR N/A	QMR N/A					
OPR N/A	Surveyed By Dustin	Direction Downstream	Date 20150807		Media label	
OPRI N/A	Certificate Number U-214-06020262	Pre-Cleaning Jetting	Time 11:45		Weather Dry	
Date Cleaned 20150807			End Time 12:02		Additional Info	

[illegible]