



Defect Listing

Pipe Segment Refere... A44-3_A44-2	City Oliver Springs	Street Hen Valley Rd.	Material Concrete Pipe (non-...	Location C... Light High...	Sewer Use Sanitary
Upstream MH A44-3	Total Length 203	Year Laid	Shape Circular	Location Details Middle of the road	
DS Manhole A44-2	Length surveyed 203	Year Renewed	Height 8	Width 8	Pipe Joint... 4

SPR N/A	MPR 6	PO Number 4397-03	Customer GRW
SPRI N/A	MPRI 2	Work Order 4397-02	Purpose Pre-Rehabilitation Survey
QSR N/A	QMR 2300		
OPR 6	Surveyed By Dustin	Direction Downstream	Date 20150807
OPRI 2	Certificate Number U-214-06020262	Pre-Cleaning Jetting	Time 13:20
	Date Cleaned 20150807	End Time 13:34	Weather Dry
			Media label
			Additional Info

Distance	Condition	Cont. Dfct.	Values			Joint	Clock Position		Grade
			1st	2nd	%		At/From	To	
0.0 ft.	Access Point Manhole				0	<input type="checkbox"/>			
Remarks: A44-3									
0.0 ft.	Water Level				5	<input type="checkbox"/>			
39.6 ft.	Deposits Attached Grease				0	<input checked="" type="checkbox"/>	8	9	2
52.7 ft.	Deposits Attached Grease				0	<input checked="" type="checkbox"/>	8	9	2
120.2 ft.	Water Level				5	<input type="checkbox"/>			
169.8 ft.	Deposits Attached Grease				0	<input checked="" type="checkbox"/>	2	9	2
201.6 ft.	Water Level				5	<input type="checkbox"/>			
203.0 ft.	Access Point Manhole				0	<input type="checkbox"/>			
Remarks: A44-2									




Image Report 4/Page


Pipe Segment Refere... A44-3_A44-2	City Oliver Springs	Street Hen Valley Rd.	Material Concrete Pipe (non-...		Location C... Light High...	Sewer Use Sanitary
Upstream MH A44-3	Total Length 203	Year Laid	Shape Circular		Location Details Middle of the road	
DS Manhole A44-2	Length surveyed 203	Year Renewed	Height 8	Width 8	Pipe Joint... 4	



Distance: 0.0 ft. Grade: 0
Condition: Access Point Manhole
Remarks: A44-3



Distance: 0.0 ft. Grade: 0
Condition: Water Level
Remarks: N/A



Distance: 39.6 ft. Grade: 2
Condition: Deposits Attached Grease
Remarks: N/A




Distance: 52.7 ft. Grade: 2
Condition: Deposits Attached Grease
Remarks: N/A




Image Report 4/Page

Pipe Segment Refere...	City	Street	Material	Location C...	Sewer Use
A44-3_A44-2	Oliver Springs	Hen Valley Rd.	Concrete Pipe (non-...	Light High...	Sanitary
Upstream MH A44-3	Total Length 203	Year Laid	Shape Circular	Location Details Middle of the road	
DS Manhole A44-2	Length surveyed 203	Year Renewed	Height 8	Width 8	Pipe Joint... 4



Distance: 120.2 ft. Grade: 0
Condition: Water Level
Remarks: N/A



Distance: 169.8 ft. Grade: 2
Condition: Deposits Attached Grease
Remarks: N/A



Distance: 201.6 ft. Grade: 0
Condition: Water Level
Remarks: N/A



Distance: 203.0 ft. Grade: 0
Condition: Access Point Manhole
Remarks: A44-2



Pipe Segment Refere... A44-3_A44-2	City Oliver Springs	Street Hen Valley Rd.	Material Concrete Pipe (non-...		Location C... Light High...	Sewer Use Sanitary
Upstream MH A44-3	Total Length 203	Year Laid	Shape Circular		Location Details Middle of the road	
DS Manhole A44-2	Length surveyed 203	Year Renewed	Height 8	Width 8	Pipe Joint... 4	
SPR N/A	MPR 6	PO Number 4397-03		Customer GRW		
SPRI N/A	MPRI 2	Work Order 4397-02		Purpose		
QSR N/A	QMR 2300			Pre-Rehabilitation Survey		
OPR 6	Surveyed By Dustin	Direction Downstream	Date 20150807		Media label	
OPRI 2	Certificate Number U-214-06020262	Pre-Cleaning Jetting	Time 13:20		Weather Dry	
Date Cleaned 20150807			End Time 13:34		Additional Info	

Page #: 4