



Defect Listing

Pipe Segment Refere... A43-2_A43-1	City Oliver Springs	Street Highway 61	Material Concrete Pipe (non-...	Location C... Main Highw...	Sewer Use Sanitary
Upstream MH A43-2	Total Length 272.8	Year Laid	Shape Circular	Location Details	
DS Manhole A43-1	Length surveyed 272.8	Year Renewed	Height 8	Width 8	Pipe Joint... 4


SPR N/A	MPR 6	PO Number 4397-03		Customer GRW	
SPRI N/A	MPRI 3	Work Order 4397-02		Purpose Pre-Rehabilitation Survey	
QSR N/A	QMR 4121				
OPR 6	Surveyed By Charlie Gordon	Direction Downstream	Date 20150901	Media label	
OPRI 3	Certificate Number U-615-07000491	Pre-Cleaning Jetting	Time 09:08	Weather Dry	
Date Cleaned 20150901			End Time 09:22	Additional Info	

Distance	Condition	Cont. Dfct.	Values			Joint	Clock Position		Grade
			1st	2nd	%		At/From	To	
0.0 ft.	Access Point Manhole				0	<input type="checkbox"/>			
Remarks: A43-2									
0.0 ft.	Water Level				5	<input type="checkbox"/>			
244.7 ft.	Infiltration Runner				0	<input type="checkbox"/>	10		4
244.8 ft.	Infiltration Stain				0	<input type="checkbox"/>	7	5	
269.6 ft.	Water Level				5	<input type="checkbox"/>			
270.0 ft.	Deposits Attached Encrustation				5	<input type="checkbox"/>	7	8	2
272.8 ft.	Access Point Manhole				0	<input type="checkbox"/>			
Remarks: A43-1									




Image Report 4/Page


Pipe Segment Refere...	City	Street	Material	Location C...	Sewer Use
A43-2_A43-1	Oliver Springs	Highway 61	Concrete Pipe (non-...	Main Highw...	Sanitary
Upstream MH A43-2	Total Length 272.8	Year Laid	Shape Circular	Location Details	
DS Manhole A43-1	Length surveyed 272.8	Year Renewed	Height 8	Width 8	Pipe Joint... 4




Distance: 0.0 ft. Grade: 0
Condition: Access Point Manhole
Remarks: A43-2



Distance: 0.0 ft. Grade: 0
Condition: Water Level
Remarks: N/A



Distance: 244.7 ft. Grade: 4
Condition: Infiltration Runner
Remarks: N/A



Distance: 244.8 ft. Grade: 0
Condition: Infiltration Stain
Remarks: N/A



Image Report 4/Page

Pipe Segment Refere...	City	Street	Material	Location C...	Sewer Use
A43-2_A43-1	Oliver Springs	Highway 61	Concrete Pipe (non-...	Main Highw...	Sanitary
Upstream MH A43-2	Total Length 272.8	Year Laid	Shape Circular	Location Details	
DS Manhole A43-1	Length surveyed 272.8	Year Renewed	Height 8	Width 8	Pipe Joint... 4



Distance: 269.6 ft. Grade: 0
Condition: Water Level
Remarks: N/A



Distance: 270.0 ft. Grade: 2
Condition: Deposits Attached Encrustation
Remarks: N/A



Distance: 272.8 ft. Grade: 0
Condition: Access Point Manhole
Remarks: A43-1



PACP Conditions

Pipe Segment Refere... A43-2_A43-1	City Oliver Springs	Street Highway 61	Material Concrete Pipe (non-...		Location C... Main Highw...	Sewer Use Sanitary
Upstream MH A43-2	Total Length 272.8	Year Laid	Shape Circular		Location Details	
DS Manhole A43-1	Length surveyed 272.8	Year Renewed	Height 8	Width 8	Pipe Joint... 4	
SPR N/A	MPR 6	PO Number 4397-03		Customer GRW		
SPRI N/A	MPRI 3	Work Order 4397-02		Purpose Pre-Rehabilitation Survey		
QSR N/A	QMR 4121					
OPR 6	Surveyed By Charlie_Gordon	Direction Downstream	Date 20150901		Media label	
OPRI 3	Certificate Number U-615-07000491	Pre-Cleaning Jetting	Time 09:08		Weather Dry	
Date Cleaned 20150901			End Time 09:22		Additional Info	

Normal Defects			Structural Ratings			O & M Ratings			Combined Ratings		
			Grade Rating	No. Occur.	Rating	Grade Rating	No. Occur.	Rating	Grade Rating	No. Occur.	Rating
			1	0	0	1	0	0	1	0	0
			2	0	0	2	1	2	2	1	2
			3	0	0	3	0	0	3	0	0
			4	0	0	4	1	4	4	1	4
			5	0	0	5	0	0	5	0	0
Continuous Defects											
Code	ID	Length									
			Subtotals	0		Subtotals	2		Subtotals	2	
SUMMARY			Pipe Rating	0	Pipe Rating	6	Overall Pipe Rating	6			
			Structural Index	0	O&M Index	3.0	Overall Index	3.0			
			Str. Quick Rating	0000	O&M Quick Rating	4121	Ovrl. Quick Rating	4121			