



Defect Listing

Pipe Segment Refere... A41-3_A41-2	City Oliver Springs	Street Center Rd	Material Concrete Pipe (non-...	Location C... Light High...	Sewer Use Sanitary
Upstream MH A41-3	Total Length 146.9	Year Laid	Shape Circular	Location Details	
DS Manhole A41-2	Length surveyed 146.9	Year Renewed	Height 8	Width 8	Pipe Joint... 4

SPR 1	MPR N/A	PO Number 4397-03	Customer GRW
SPRI 1	MPRI N/A	Work Order 4397-02	Purpose Pre-Rehabilitation Survey
QSR 1100	QMR N/A		
OPR 1	Surveyed By Charlie Gordon	Direction Upstream	Date 20150819
OPRI 1	Certificate Number U-615-07000491	Pre-Cleaning Jetting	Time 10:14
	Date Cleaned 20150819	End Time 10:38	Weather Light Rain
			Media label
			Additional Info

Distance	Condition	Cont. Dfct.	Values			Joint	Clock Position		Grade
			1st	2nd	%		At/From	To	
0.0 ft.	Access Point Manhole				0	<input type="checkbox"/>			
Remarks: A41-3									
0.0 ft.	Water Level				5	<input type="checkbox"/>			
0.0 ft.	Tap Factory Made Active		6		0	<input type="checkbox"/>	6		
6.0 ft.	Joint Offset Medium				0	<input type="checkbox"/>			1
68.6 ft.	Tap Factory Made		6		0	<input type="checkbox"/>	9		
78.9 ft.	Tap Factory Made Active		6		0	<input type="checkbox"/>	3		
128.9 ft.	Tap Factory Made		6		0	<input type="checkbox"/>	9		
146.9 ft.	Survey Abandoned				0	<input type="checkbox"/>			
Remarks: CAMERA CAN NOT GO UPSTREAM									




Image Report 4/Page


Pipe Segment Refere...	City	Street	Material	Location C...	Sewer Use
A41-3_A41-2	Oliver Springs	Center Rd	Concrete Pipe (non-...	Light High...	Sanitary
Upstream MH A41-3	Total Length 146.9	Year Laid	Shape Circular	Location Details	
DS Manhole A41-2	Length surveyed 146.9	Year Renewed	Height 8	Width 8	Pipe Joint... 4




Distance: 0.0 ft. Grade: 0
Condition: Access Point Manhole
Remarks: A41-3



Distance: 0.0 ft. Grade: 0
Condition: Water Level
Remarks: N/A



Distance: 0.0 ft. Grade: 0
Condition: Tap Factory Made Active
Remarks: N/A



Distance: 6.0 ft. Grade: 1
Condition: Joint Offset Medium
Remarks: N/A




Image Report 4/Page

Pipe Segment Refere...	City	Street	Material	Location C...	Sewer Use
A41-3_A41-2	Oliver Springs	Center Rd	Concrete Pipe (non-...	Light High...	Sanitary
Upstream MH A41-3	Total Length 146.9	Year Laid	Shape Circular	Location Details	
DS Manhole A41-2	Length surveyed 146.9	Year Renewed	Height 8	Width 8	Pipe Joint... 4




Distance: 68.6 ft. Grade: 0
Condition: Tap Factory Made
Remarks: N/A



Distance: 78.9 ft. Grade: 0
Condition: Tap Factory Made Active
Remarks: N/A



Distance: 128.9 ft. Grade: 0
Condition: Tap Factory Made
Remarks: N/A



Distance: 146.9 ft. Grade: 0
Condition: Survey Abandoned
Remarks: CAMERA CAN NOT GO UPSTREAM



Albuquerque, NM

SPR	1	MPR	N/A	PO Number		Customer	
SPRI	1	MPRI	N/A	4397-03		GRW	
QSR	1100	QMR	N/A	Work Order		Purpose	
				4397-02		Pre-Rehabilitation Survey	
OPR	1	Surveyed By Charlie Gordon		Direction Upstream	Date 20150819	Media label	
OPRI	1	Certificate Number U-615-07000491		Pre-Cleaning Jetting	Time 10:14	Weather Light Rain	
Date Cleaned 20150819					End Time 10:38	Additional Info	

Page 1 of 1