



Defect Listing

Pipe Segment Refere... A40-2_A40-1	City Oliver Springs	Street Butler Mill Dr	Material Concrete Pipe (non-...	Location C... Yard	Sewer Use Sanitary
Upstream MH A40-2	Total Length 173.1	Year Laid	Shape Circular	Location Details	
DS Manhole A40-1	Length surveyed 173.1	Year Renewed	Height 8	Width 8	Pipe Joint... 4


SPR 1	MPR N/A	PO Number 4397-03	Customer GRW
SPRI 1	MPRI N/A	Work Order 4397-02	Purpose Pre-Rehabilitation Survey
QSR 1100	QMR N/A		
OPR 1	Surveyed By Charlie Gordon	Direction Downstream	Date 20150819
OPRI 1	Certificate Number U-615-07000491	Pre-Cleaning Jetting	Time 08:32
	Date Cleaned 20150819	End Time 08:46	Weather Light Rain
			Media label
			Additional Info

Distance	Condition	Cont. Dfct.	Values			Joint	Clock Position		Grade
			1st	2nd	%		At/From	To	
0.0 ft.	Access Point Manhole				0	<input type="checkbox"/>			
Remarks: A40-2									
0.0 ft.	Water Level				5	<input type="checkbox"/>			
69.5 ft.	Tap Factory Made		6		0	<input type="checkbox"/>	12		
99.5 ft.	Joint Offset Medium				0	<input type="checkbox"/>			1
169.0 ft.	Tap Factory Made		6		0	<input type="checkbox"/>	3		
172.2 ft.	Tap Factory Made Active		6		0	<input type="checkbox"/>	6		
173.1 ft.	Water Level				5	<input type="checkbox"/>			
173.1 ft.	Access Point Manhole				0	<input type="checkbox"/>			
Remarks: A40-1									




Image Report 4/Page


Pipe Segment Refere...	City	Street	Material	Location C...	Sewer Use
A40-2_A40-1	Oliver Springs	Butler Mill Dr	Concrete Pipe (non-...	Yard	Sanitary
Upstream MH	Total Length	Year Laid	Shape	Location Details	
A40-2	173.1		Circular		
DS Manhole	Length surveyed	Year Renewed	Height	Width	Pipe Joint...
A40-1	173.1		8	8	4




Distance: 0.0 ft. Grade: 0
Condition: Access Point Manhole
Remarks: A40-2



Distance: 0.0 ft. Grade: 0
Condition: Water Level
Remarks: N/A



Distance: 69.5 ft. Grade: 0
Condition: Tap Factory Made
Remarks: N/A




Distance: 99.5 ft. Grade: 1
Condition: Joint Offset Medium
Remarks: N/A



Image Report 4/Page

Pipe Segment Refere...	City	Street	Material	Location C...	Sewer Use
A40-2_A40-1	Oliver Springs	Butler Mill Dr	Concrete Pipe (non-...	Yard	Sanitary
Upstream MH	Total Length	Year Laid	Shape	Location Details	
A40-2	173.1		Circular		
DS Manhole	Length surveyed	Year Renewed	Height	Width	Pipe Joint...
A40-1	173.1		8	8	4




Distance: 169.0 ft. Grade: 0
Condition: Tap Factory Made
Remarks: N/A



Distance: 172.2 ft. Grade: 0
Condition: Tap Factory Made Active
Remarks: N/A



Distance: 173.1 ft. Grade: 0
Condition: Water Level
Remarks: N/A



Distance: 173.1 ft. Grade: 0
Condition: Access Point Manhole
Remarks: A40-1



Albuquerque, NM

Normal Defects			Structural Ratings			O & M Ratings			Combined Ratings		
			Grade Rating	No. Occur.	Rating	Grade Rating	No. Occur.	Rating	Grade Rating	No. Occur.	Rating
Continuous Defects			1	1	1	1	0	0	1	1	1
			2	0	0	2	0	0	2	0	0
			3	0	0	3	0	0	3	0	0
			4	0	0	4	0	0	4	0	0
			5	0	0	5	0	0	5	0	0
Code	ID	Length									