



Defect Listing

Pipe Segment Refere... A32-5_A32-4	City Oliver Springs	Street Cox Circle	Material Concrete Pipe (non-...	Location C... Light High...	Sewer Use Sanitary
Upstream MH A32-5	Total Length 280.7	Year Laid	Shape Circular	Location Details	
DS Manhole A32-4	Length surveyed 280.7	Year Renewed	Height 8	Width 8	Pipe Joint... 4


SPR N/A	MPR N/A	PO Number 4397-03	Customer GRW
SPRI N/A	MPRI N/A	Work Order 4397-02	Purpose Pre-Rehabilitation Survey
QSR N/A	QMR N/A		
OPR N/A	Surveyed By Barry Rogers	Direction Downstream	Date 20150728
OPRI N/A	Certificate Number U-1012-16405	Pre-Cleaning Jetting	Time 09:52
	Date Cleaned 20150728	End Time 10:07	Weather Dry
			Additional Info

Distance	Condition	Cont. Dfct.	Values			Joint	Clock Position		Grade
			1st	2nd	%		At/From	To	
0.0 ft.	Access Point Manhole				0	<input type="checkbox"/>			
Remarks: A32-5									
0.0 ft.	Water Level				5	<input type="checkbox"/>			
14.1 ft.	Tap Factory Made		6		0	<input type="checkbox"/>	9		
Remarks: No House at this Location									
178.9 ft.	Tap Break-In		6		0	<input type="checkbox"/>	9		
276.4 ft.	Tap Factory Made		6		0	<input type="checkbox"/>	9		
280.4 ft.	Water Level				5	<input type="checkbox"/>			
280.7 ft.	Access Point Manhole				0	<input type="checkbox"/>			
Remarks: A32-4									




Image Report 4/Page


Pipe Segment Refere...	City	Street	Material	Location C...	Sewer Use
A32-5_A32-4	Oliver Springs	Cox Circle	Concrete Pipe (non-...	Light High...	Sanitary
Upstream MH A32-5	Total Length 280.7	Year Laid	Shape Circular	Location Details	
DS Manhole A32-4	Length surveyed 280.7	Year Renewed	Height 8	Width 8	Pipe Joint... 4




Distance: 0.0 ft. Grade: 0
Condition: Access Point Manhole
Remarks: A32-5



Distance: 0.0 ft. Grade: 0
Condition: Water Level
Remarks: N/A



Distance: 14.1 ft. Grade: 0
Condition: Tap Factory Made
Remarks: No House at this Location




Distance: 178.9 ft. Grade: 0
Condition: Tap Break-In
Remarks: N/A




Image Report 4/Page

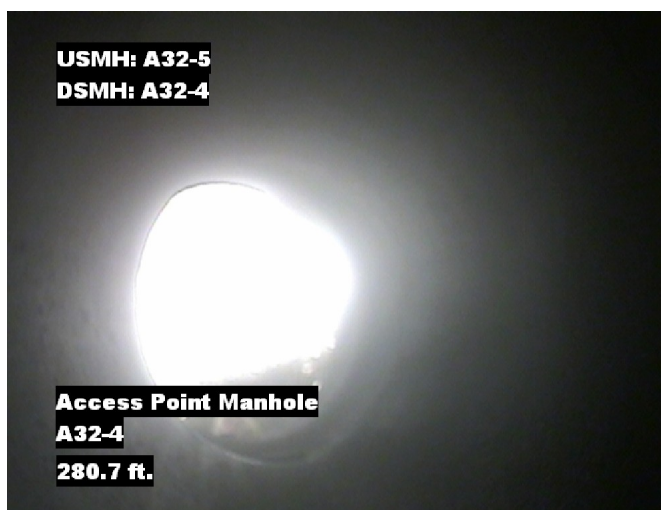
Pipe Segment Refere...	City	Street	Material	Location C...	Sewer Use
A32-5_A32-4	Oliver Springs	Cox Circle	Concrete Pipe (non-...	Light High...	Sanitary
Upstream MH	Total Length	Year Laid	Shape	Location Details	
A32-5	280.7		Circular		
DS Manhole	Length surveyed	Year Renewed	Height	Width	Pipe Joint...
A32-4	280.7		8	8	4



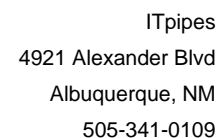
Distance: 276.4 ft. Grade: 0
Condition: Tap Factory Made
Remarks: N/A



Distance: 280.4 ft. Grade: 0
Condition: Water Level
Remarks: N/A



Distance: 280.7 ft. Grade: 0
Condition: Access Point Manhole
Remarks: A32-4



Pipe Segment Refere... A32-5_A32-4	City Oliver Springs	Street Cox Circle	Material Concrete Pipe (non-...		Location C... Light High...	Sewer Use Sanitary
Upstream MH A32-5	Total Length 280.7	Year Laid	Shape Circular		Location Details	
DS Manhole A32-4	Length surveyed 280.7	Year Renewed	Height 8	Width 8	Pipe Joint... 4	
SPR N/A	MPR N/A	PO Number 4397-03		Customer GRW		
SPRI N/A	MPRI N/A	Work Order 4397-02		Purpose		
QSR N/A	QMR N/A			Pre-Rehabilitation Survey		
OPR N/A	Surveyed By Barry_Rogers	Direction Downstream	Date 20150728		Media label	
OPRI N/A	Certificate Number U-1012-16405	Pre-Cleaning Jetting	Time 09:52		Weather Dry	
Date Cleaned 20150728			End Time 10:07		Additional Info	

			Structural Ratings			O & M Ratings			Combined Ratings		
			Grade Rating	No. Occur.	Rating	Grade Rating	No. Occur.	Rating	Grade Rating	No. Occur.	Rating
Normal Defects											
<div>Continuous Defects</div> <div>CodeIDLength</div>			1	0	0	1	0	0	1	0	0
			2	0	0	2	0	0	2	0	0
			3	0	0	3	0	0	3	0	0
			4	0	0	4	0	0	4	0	0
			5	0	0	5	0	0	5	0	0
			Subtotals	0		Subtotals	0		Subtotals	0	
SUMMARY			Pipe Rating	0		Pipe Rating	0		Overall Pipe Rating	0	
			Structural Index	0		O&M Index	0		Overall Index	0	
			Str. Quick Rating	0000		O&M Quick Rating	0000		Ovrl. Quick Rating	0000	