



Defect Listing

Pipe Segment Refere... A31-3_A31-2	City Oliver Springs	Street Van hook Ct.	Material Concrete Pipe (non-...	Location C... Light High...	Sewer Use Sanitary
Upstream MH A31-3	Total Length 225.9	Year Laid	Shape Circular	Location Details	
DS Manhole A31-2	Length surveyed 225.9	Year Renewed	Height 8	Width 8	Pipe Joint... 4

SPR 8	MPR 12	PO Number 4397-03		Customer GRW	
SPRI 2.7	MPRI 2	Work Order 4397-02		Purpose Pre-Rehabilitation Survey	
QSR 3221	QMR 2600				
OPR 20	Surveyed By Charlie Gordon	Direction Downstream	Date 20150825	Media label	
OPRI 2.2	Certificate Number U-615-07000491	Pre-Cleaning Jetting	Time 14:31	Weather Dry	
Date Cleaned 20150825			End Time 14:45	Additional Info	

Distance	Condition	Cont. Dfct.	Values			Joint	Clock Position		Grade
			1st	2nd	%		At/From	To	
0.0 ft.	Access Point Manhole				0	<input type="checkbox"/>			
Remarks: A31-3									
0.0 ft.	Water Level				5	<input type="checkbox"/>			
46.5 ft.	Water Level Sag				10	<input type="checkbox"/>			2
64.5 ft.	Water Level Sag				10	<input type="checkbox"/>			2
86.0 ft.	Hole				0	<input type="checkbox"/>	9		3
94.2 ft.	Water Level Sag				10	<input type="checkbox"/>			2
109.6 ft.	Water Level Sag				10	<input type="checkbox"/>			2
117.3 ft.	Crack Multiple				0	<input type="checkbox"/>	7	5	3
121.9 ft.	Tap Factory Made		6		0	<input type="checkbox"/>	3		
147.5 ft.	Water Level Sag				15	<input type="checkbox"/>			2
210.8 ft.	Deposits Attached Grease				0	<input type="checkbox"/>	9	12	2
224.7 ft.	Fracture Circumferential				0	<input type="checkbox"/>	7	5	2
225.9 ft.	Water Level				5	<input type="checkbox"/>			
225.9 ft.	Access Point Manhole				0	<input type="checkbox"/>			
Remarks: A31-2									




Image Report 4/Page

Pipe Segment Refere...	City	Street	Material	Location C...	Sewer Use
A31-3_A31-2	Oliver Springs	Van hook Ct.	Concrete Pipe (non-...	Light High...	Sanitary
Upstream MH A31-3	Total Length 225.9	Year Laid	Shape Circular	Location Details	
DS Manhole A31-2	Length surveyed 225.9	Year Renewed	Height 8	Width 8	Pipe Joint... 4



Distance: 0.0 ft. Grade: 0
Condition: Access Point Manhole
Remarks: A31-3



Distance: 0.0 ft. Grade: 0
Condition: Water Level
Remarks: N/A



Distance: 46.5 ft. Grade: 2
Condition: Water Level Sag
Remarks: N/A




Distance: 64.5 ft. Grade: 2
Condition: Water Level Sag
Remarks: N/A



Image Report 4/Page

Pipe Segment Refere...	City	Street	Material	Location C...	Sewer Use
A31-3_A31-2	Oliver Springs	Van hook Ct.	Concrete Pipe (non-...	Light High...	Sanitary
Upstream MH A31-3	Total Length 225.9	Year Laid	Shape Circular	Location Details	
DS Manhole A31-2	Length surveyed 225.9	Year Renewed	Height 8	Width 8	Pipe Joint... 4




Distance: 86.0 ft. Grade: 3
Condition: Hole
Remarks: N/A



Distance: 94.2 ft. Grade: 2
Condition: Water Level Sag
Remarks: N/A



Distance: 109.6 ft. Grade: 2
Condition: Water Level Sag
Remarks: N/A




Distance: 117.3 ft. Grade: 3
Condition: Crack Multiple
Remarks: N/A



Image Report 4/Page

Pipe Segment Refere...	City	Street	Material	Location C...	Sewer Use
A31-3_A31-2	Oliver Springs	Van hook Ct.	Concrete Pipe (non-...	Light High...	Sanitary
Upstream MH	Total Length	Year Laid	Shape	Location Details	
A31-3	225.9		Circular		
DS Manhole	Length surveyed	Year Renewed	Height	Width	Pipe Joint...
A31-2	225.9		8	8	4




Distance: 121.9 ft. Grade: 0
Condition: Tap Factory Made
Remarks: N/A



Distance: 147.5 ft. Grade: 2
Condition: Water Level Sag
Remarks: N/A



Distance: 210.8 ft. Grade: 2
Condition: Deposits Attached Grease
Remarks: N/A




Distance: 224.7 ft. Grade: 2
Condition: Fracture Circumferential
Remarks: N/A



Image Report 4/Page

Pipe Segment Refere... A31-3_A31-2	City Oliver Springs	Street Van hook Ct.	Material Concrete Pipe (non-...		Location C... Light High...	Sewer Use Sanitary
Upstream MH A31-3	Total Length 225.9	Year Laid	Shape Circular		Location Details	
DS Manhole A31-2	Length surveyed 225.9	Year Renewed	Height 8	Width 8	Pipe Joint...	



Distance: 225.9 ft. Grade: 0
Condition: Water Level
Remarks: N/A



Distance: 225.9 ft. Grade: 0
Condition: Access Point Manhole
Remarks: A31-2



PACP Conditions

Pipe Segment Refere... A31-3_A31-2	City Oliver Springs	Street Van hook Ct.	Material Concrete Pipe (non-...	Location C... Light High...	Sewer Use Sanitary
Upstream MH A31-3	Total Length 225.9	Year Laid	Shape Circular	Location Details	
DS Manhole A31-2	Length surveyed 225.9	Year Renewed	Height 8	Width 8	Pipe Joint... 4
SPR 8	MPR 12	PO Number 4397-03		Customer GRW	
SPRI 2.7	MPRI 2	Work Order 4397-02		Purpose Pre-Rehabilitation Survey	
QSR 3221	QMR 2600	Direction Downstream		Date 20150825	
OPR 20	Surveyed By Charlie Gordon	Pre-Cleaning Jetting		Media label	
OPRI 2.2	Certificate Number U-615-07000491	Time 14:31		Weather Dry	
Date Cleaned 20150825			End Time 14:45		Additional Info

Normal Defects			Structural Ratings			O & M Ratings			Combined Ratings		
			Grade Rating	No. Occur.	Rating	Grade Rating	No. Occur.	Rating	Grade Rating	No. Occur.	Rating
Continuous Defects			1	0	0	1	0	0	1	0	0
			2	1	2	2	6	12	2	7	14
			3	2	6	3	0	0	3	2	6
			4	0	0	4	0	0	4	0	0
			5	0	0	5	0	0	5	0	0
Code	ID	Length									