



Defect Listing

Pipe Segment Refere... A26-1_A25-3	City Oliver Springs	Street Pine st	Material Concrete Pipe (non-...	Location C... Light High...	Sewer Use Sanitary
Upstream MH A26-1	Total Length 234.1	Year Laid	Shape Circular	Location Details	
DS Manhole A25-3	Length surveyed 234.1	Year Renewed	Height 8	Width 8	Pipe Joint... 4

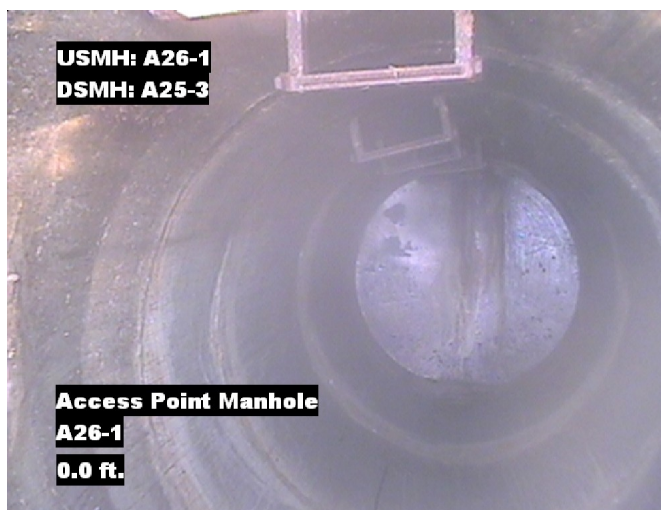
SPR N/A	MPR N/A	PO Number 4397-03	Customer GRW
SPRI N/A	MPRI N/A	Work Order 4397-02	Purpose Pre-Rehabilitation Survey
QSR N/A	QMR N/A		
OPR N/A	Surveyed By Barry Rogers	Direction Downstream	Date 20150803
OPRI N/A	Certificate Number U-1012-16405	Pre-Cleaning Jetting	Time 10:51
	Date Cleaned 20150803	End Time 11:05	Weather Dry
			Additional Info

Distance	Condition	Cont. Dfct.	Values			Joint	Clock Position		Grade
			1st	2nd	%		At/From	To	
0.0 ft.	Access Point Manhole				0	<input type="checkbox"/>			
Remarks: A26-1									
0.0 ft.	Water Level				5	<input type="checkbox"/>			
4.0 ft.	Tap Factory Made		6		0	<input type="checkbox"/>	3		
7.0 ft.	Tap Factory Made		6		0	<input type="checkbox"/>	9		
49.0 ft.	Tap Factory Made		6		0	<input type="checkbox"/>	3		
230.1 ft.	Water Level				5	<input type="checkbox"/>			
234.1 ft.	Access Point Manhole				0	<input type="checkbox"/>			
Remarks: A25-3									




Image Report 4/Page


Pipe Segment Refere... A26-1_A25-3	City Oliver Springs	Street Pine st	Material Concrete Pipe (non-...		Location C... Light High...	Sewer Use Sanitary
Upstream MH A26-1	Total Length 234.1	Year Laid	Shape Circular		Location Details	
DS Manhole A25-3	Length surveyed 234.1	Year Renewed	Height 8	Width 8	Pipe Joint... 4	




Distance: 0.0 ft. Grade: 0
Condition: Access Point Manhole
Remarks: A26-1



Distance: 0.0 ft. Grade: 0
Condition: Water Level
Remarks: N/A



Distance: 4.0 ft. Grade: 0
Condition: Tap Factory Made
Remarks: N/A




Distance: 7.0 ft. Grade: 0
Condition: Tap Factory Made
Remarks: N/A




Image Report 4/Page

Pipe Segment Refere...	City	Street	Material	Location C...	Sewer Use
A26-1_A25-3	Oliver Springs	Pine st	Concrete Pipe (non-...	Light High...	Sanitary
Upstream MH	Total Length	Year Laid	Shape	Location Details	
A26-1	234.1		Circular		
DS Manhole	Length surveyed	Year Renewed	Height	Width	Pipe Joint...
A25-3	234.1		8	8	4



Distance: 49.0 ft. Grade: 0
Condition: Tap Factory Made
Remarks: N/A



Distance: 230.1 ft. Grade: 0
Condition: Water Level
Remarks: N/A



Distance: 234.1 ft. Grade: 0
Condition: Access Point Manhole
Remarks: A25-3



Pipe Segment Refere... A26-1_A25-3	City Oliver Springs	Street Pine st	Material Concrete Pipe (non-...		Location C... Light High...	Sewer Use Sanitary
Upstream MH A26-1	Total Length 234.1	Year Laid	Shape Circular		Location Details	
DS Manhole A25-3	Length surveyed 234.1	Year Renewed	Height 8	Width 8	Pipe Joint... 4	
SPR N/A	MPR N/A	PO Number 4397-03		Customer GRW		
SPRI N/A	MPRI N/A	Work Order 4397-02		Purpose		
QSR N/A	QMR N/A			Pre-Rehabilitation Survey		
OPR N/A	Surveyed By Barry_Rogers	Direction Downstream	Date 20150803		Media label	
OPRI N/A	Certificate Number U-1012-16405	Pre-Cleaning Jetting	Time 10:51		Weather Dry	
Date Cleaned 20150803			End Time 11:05		Additional Info	

Page #: 4