



## Defect Listing

Pipe Segment Refere... <b>A22-2_A22-1</b>	City <b>Oliver Springs</b>	Street <b>Fritts St</b>	Material <b>Concrete Pipe (non-...</b>	Location C... <b>Light High...</b>	Sewer Use <b>Sanitary</b>
Upstream MH <b>A22-2</b>	Total Length <b>146.5</b>	Year Laid	Shape <b>Circular</b>	Location Details	
DS Manhole <b>A22-1</b>	Length surveyed <b>146.5</b>	Year Renewed	Height <b>8</b>	Width <b>8</b>	Pipe Joint... <b>4</b>


SPR <b>N/A</b>	MPR <b>N/A</b>	PO Number <b>4397-03</b>	Customer <b>GRW</b>
SPRI <b>N/A</b>	MPRI <b>N/A</b>	Work Order <b>4397-02</b>	Purpose <b>Pre-Rehabilitation Survey</b>
QSR <b>N/A</b>	QMR <b>N/A</b>		
OPR <b>N/A</b>	Surveyed By <b>Barry Rogers</b>	Direction <b>Downstream</b>	Date <b>20150804</b>
OPRI <b>N/A</b>	Certificate Number <b>U-1012-16405</b>	Pre-Cleaning <b>No Pre-Cleaning</b>	Time <b>09:57</b>
	Date Cleaned	End Time <b>10:05</b>	Weather <b>Very Dry</b>
		Additional Info	

Distance	Condition	Cont. Dfct.	Values			Joint	Clock Position		Grade
			1st	2nd	%		At/From	To	
0.0 ft.	Access Point Manhole				0	<input type="checkbox"/>			
Remarks: A22-2									
0.0 ft.	Water Level				5	<input type="checkbox"/>			
6.0 ft.	Tap Factory Made		6		0	<input type="checkbox"/>	3		
60.2 ft.	Tap Factory Made		6		0	<input type="checkbox"/>	3		
88.6 ft.	Tap Factory Made		6		0	<input type="checkbox"/>	9		
146.5 ft.	Access Point Manhole				0	<input type="checkbox"/>			
Remarks: A22-1									




## Image Report 4/Page

Pipe Segment Refere...	City	Street	Material	Location C...	Sewer Use
A22-2_A22-1	Oliver Springs	Fritts St	Concrete Pipe (non-...	Light High...	Sanitary
Upstream MH A22-2	Total Length 146.5	Year Laid	Shape Circular	Location Details	
DS Manhole A22-1	Length surveyed 146.5	Year Renewed	Height 8	Width 8	Pipe Joint... 4




Distance: 0.0 ft. Grade: 0  
Condition: Access Point Manhole  
Remarks: A22-2



Distance: 0.0 ft. Grade: 0  
Condition: Water Level  
Remarks: N/A



Distance: 6.0 ft. Grade: 0  
Condition: Tap Factory Made  
Remarks: N/A




Distance: 60.2 ft. Grade: 0  
Condition: Tap Factory Made  
Remarks: N/A




## Image Report 4/Page

Pipe Segment Refere... <b>A22-2_A22-1</b>	<b>City</b> <b>Oliver Springs</b>	<b>Street</b> <b>Fritts St</b>	<b>Material</b> <b>Concrete Pipe (non-...</b>		<b>Location C...</b> <b>Light High...</b>	<b>Sewer Use</b> <b>Sanitary</b>
<b>Upstream MH</b> <b>A22-2</b>	Total Length <b>146.5</b>	Year Laid	<b>Shape</b> <b>Circular</b>		Location Details	
<b>DS Manhole</b> <b>A22-1</b>	<b>Length surveyed</b> <b>146.5</b>	Year Renewed	<b>Height</b> <b>8</b>	Width <b>8</b>	Pipe Joint...	<b>4</b>



Distance: 88.6 ft. Grade: 0  
Condition: Tap Factory Made  
Remarks: N/A



Distance: 146.5 ft. Grade: 0  
Condition: Access Point Manhole  
Remarks: A22-1



Pipe Segment Refere... A22-2_A22-1	City Oliver Springs	Street Fritts St	Material Concrete Pipe (non-...		Location C... Light High...	Sewer Use Sanitary
Upstream MH A22-2	Total Length 146.5	Year Laid	Shape Circular		Location Details	
DS Manhole A22-1	Length surveyed 146.5	Year Renewed	Height 8	Width 8	Pipe Joint... 4	
SPR N/A	MPR N/A	PO Number 4397-03		Customer GRW		
SPRI N/A	MPRI N/A	Work Order 4397-02		Purpose		
QSR N/A	QMR N/A			Pre-Rehabilitation Survey		
OPR N/A	Surveyed By Barry_Rogers	Direction Downstream	Date 20150804		Media label	
OPRI N/A	Certificate Number U-1012-16405	Pre-Cleaning No Pre-Cleaning	Time 09:57		Weather Very Dry	
Date Cleaned			End Time 10:05		Additional Info	

			Structural Ratings			O & M Ratings			Combined Ratings		
			Grade Rating	No. Occur.	Rating	Grade Rating	No. Occur.	Rating	Grade Rating	No. Occur.	Rating
Normal Defects											
Continuous Defects			1	0	0	1	0	0	1	0	0
			2	0	0	2	0	0	2	0	0
			3	0	0	3	0	0	3	0	0
			4	0	0	4	0	0	4	0	0
			5	0	0	5	0	0	5	0	0
Code	ID	Length									
			</								