



Defect Listing

Pipe Segment Refere... A17-1_A16-1	City Oliver Springs	Street Eastbrook St	Material Fibreglass Reinforc...	Location C... Light High...	Sewer Use Sanitary
Upstream MH A17-1	Total Length 190.4	Year Laid	Shape Circular	Location Details	
DS Manhole A16-1	Length surveyed 190.4	Year Renewed	Height 8	Width 8	Pipe Joint... N/A

SPR N/A	MPR N/A	PO Number 4397-03	Customer GRW
SPRI N/A	MPRI N/A	Work Order 4397-02	Purpose Pre-Rehabilitation Survey
QSR N/A	QMR N/A		
OPR N/A	Surveyed By Barry Rogers	Direction Downstream	Date 20150813
OPRI N/A	Certificate Number U-1012-16405	Pre-Cleaning Jetting	Time 13:35
	Date Cleaned 20150813	End Time 13:52	Weather Very Dry
			Media label
			Additional Info

Distance	Condition	Cont. Dfct.	Values			Joint	Clock Position		Grade
			1st	2nd	%		At/From	To	
0.0 ft.	Access Point Manhole				0	<input type="checkbox"/>			
Remarks: A17-1									
0.0 ft.	Water Level				5	<input type="checkbox"/>			
21.5 ft.	Tap Factory Made		6		0	<input type="checkbox"/>	3		
78.4 ft.	Tap Factory Made		6		0	<input type="checkbox"/>	9		
91.6 ft.	Tap Factory Made		6		0	<input type="checkbox"/>	3		
173.2 ft.	Tap Factory Made		6		0	<input type="checkbox"/>	3		
186.3 ft.	Water Level				5	<input type="checkbox"/>			
190.4 ft.	Access Point Manhole				0	<input type="checkbox"/>			
Remarks: A16-1									



Image Report 4/Page


Pipe Segment Refere...	City	Street	Material	Location C...	Sewer Use
A17-1_A16-1	Oliver Springs	Eastbrook St	Fibreglass Reinforc...	Light High...	Sanitary
Upstream MH A17-1	Total Length 190.4	Year Laid	Shape Circular	Location Details	
DS Manhole A16-1	Length surveyed 190.4	Year Renewed	Height 8	Width 8	Pipe Joint... N/A




Distance: 0.0 ft. Grade: 0
Condition: Access Point Manhole
Remarks: A17-1



Distance: 0.0 ft. Grade: 0
Condition: Water Level
Remarks: N/A



Distance: 21.5 ft. Grade: 0
Condition: Tap Factory Made
Remarks: N/A




Distance: 78.4 ft. Grade: 0
Condition: Tap Factory Made
Remarks: N/A



Image Report 4/Page


Pipe Segment Refere...	City	Street	Material	Location C...	Sewer Use
A17-1_A16-1	Oliver Springs	Eastbrook St	Fibreglass Reinforc...	Light High...	Sanitary
Upstream MH	Total Length	Year Laid	Shape	Location Details	
A17-1	190.4		Circular		
DS Manhole	Length surveyed	Year Renewed	Height	Width	Pipe Joint...
A16-1	190.4		8	8	N/A




Distance: 91.6 ft. Grade: 0
Condition: Tap Factory Made
Remarks: N/A



Distance: 173.2 ft. Grade: 0
Condition: Tap Factory Made
Remarks: N/A



Distance: 186.3 ft. Grade: 0
Condition: Water Level
Remarks: N/A



Distance: 190.4 ft. Grade: 0
Condition: Access Point Manhole
Remarks: A16-1



PACP Conditions

Pipe Segment Refere... A17-1_A16-1	City Oliver Springs	Street Eastbrook St	Material Fibreglass Reinforc...	Location C... Light High...	Sewer Use Sanitary
Upstream MH A17-1	Total Length 190.4	Year Laid	Shape Circular	Location Details	
DS Manhole A16-1	Length surveyed 190.4	Year Renewed	Height 8	Width 8	Pipe Joint... N/A
SPR N/A	MPR N/A	PO Number 4397-03		Customer GRW	
SPRI N/A	MPRI N/A	Work Order 4397-02		Purpose Pre-Rehabilitation Survey	
QSR N/A	QMR N/A	Direction Downstream		Date 20150813	
OPR N/A	Surveyed By Barry Rogers	Pre-Cleaning Jetting		Media label	
OPRI N/A	Certificate Number U-1012-16405	Time 13:35		Weather Very Dry	
Date Cleaned 20150813			End Time 13:52		Additional Info

Normal Defects			Structural Ratings			O & M Ratings			Combined Ratings		
			Grade Rating	No. Occur.	Rating	Grade Rating	No. Occur.	Rating	Grade Rating	No. Occur.	Rating
Continuous Defects			1	0	0	1	0	0	1	0	0
			2	0	0	2	0	0	2	0	0
			3	0	0	3	0	0	3	0	0
			4	0	0	4	0	0	4	0	0
			5	0	0	5	0	0	5	0	0
Code	ID	Length									