



Defect Listing

Pipe Segment Refere... A12-1_A9-4	City Oliver Springs	Street Roane St	Material Concrete Pipe (non-...	Location C... Light High...	Sewer Use Sanitary
Upstream MH A12-1	Total Length 265.1	Year Laid	Shape Circular	Location Details	
DS Manhole A9-4	Length surveyed 265.1	Year Renewed	Height 8	Width 8	Pipe Joint... 4

SPR N/A	MPR 4	PO Number 4397-03	Customer GRW
SPRI N/A	MPRI 2	Work Order 4397-02	Purpose Pre-Rehabilitation Survey
QSR N/A	QMR 2200		
OPR 4	Surveyed By Barry Rogers	Direction Upstream	Date 20150814
OPRI 2	Certificate Number U-1012-16405	Pre-Cleaning Jetting	Time 14:38
	Date Cleaned 20150814	End Time 14:56	Weather Damp
			Media label
			Additional Info

Distance	Condition	Cont. Dfct.	Values			Joint	Clock Position		Grade
			1st	2nd	%		At/From	To	
0.0 ft.	Access Point Manhole				0	<input type="checkbox"/>			
Remarks: A9-4									
0.0 ft.	Water Level				5	<input type="checkbox"/>			
7.5 ft.	Tap Factory Made		6		0	<input type="checkbox"/>	3		
17.1 ft.	Tap Factory Made		6		0	<input type="checkbox"/>	3		
46.0 ft.	Tap Factory Made		6		0	<input type="checkbox"/>	9		
110.7 ft.	Tap Factory Made		6		0	<input type="checkbox"/>	9		
123.2 ft.	Deposits Attached Grease				0	<input type="checkbox"/>	8	9	2
139.3 ft.	Tap Factory Made		6		0	<input type="checkbox"/>	9		
153.6 ft.	Deposits Attached Grease				0	<input type="checkbox"/>	8	9	2
Remarks: this is a continious defect									
156.3 ft.	Tap Factory Made Capped		6		0	<input type="checkbox"/>	3		
180.4 ft.	Tap Factory Made		6		0	<input type="checkbox"/>	3		
262.6 ft.	Water Level				5	<input type="checkbox"/>			
265.1 ft.	Access Point Manhole				0	<input type="checkbox"/>			
Remarks: A12-1									




Image Report 4/Page


Pipe Segment Refere...	City	Street	Material	Location C...	Sewer Use
A12-1_A9-4	Oliver Springs	Roane St	Concrete Pipe (non-...	Light High...	Sanitary
Upstream MH	Total Length	Year Laid	Shape	Location Details	
A12-1	265.1		Circular		
DS Manhole	Length surveyed	Year Renewed	Height	Width	Pipe Joint...
A9-4	265.1		8	8	4




Distance: 0.0 ft. Grade: 0
Condition: Access Point Manhole
Remarks: A9-4



Distance: 0.0 ft. Grade: 0
Condition: Water Level
Remarks: N/A



Distance: 7.5 ft. Grade: 0
Condition: Tap Factory Made
Remarks: N/A




Distance: 17.1 ft. Grade: 0
Condition: Tap Factory Made
Remarks: N/A




Image Report 4/Page

Pipe Segment Refere...	City	Street	Material	Location C...	Sewer Use
A12-1_A9-4	Oliver Springs	Roane St	Concrete Pipe (non-...	Light High...	Sanitary
Upstream MH A12-1	Total Length 265.1	Year Laid	Shape Circular	Location Details	
DS Manhole A9-4	Length surveyed 265.1	Year Renewed	Height 8	Width 8	Pipe Joint... 4




Distance: 46.0 ft. Grade: 0
Condition: Tap Factory Made
Remarks: N/A



Distance: 110.7 ft. Grade: 0
Condition: Tap Factory Made
Remarks: N/A



Distance: 123.2 ft. Grade: 2
Condition: Deposits Attached Grease
Remarks: N/A



Distance: 139.3 ft. Grade: 0
Condition: Tap Factory Made
Remarks: N/A




Image Report 4/Page


Pipe Segment Refere...	City	Street	Material	Location C...	Sewer Use
A12-1_A9-4	Oliver Springs	Roane St	Concrete Pipe (non-...	Light High...	Sanitary
Upstream MH A12-1	Total Length 265.1	Year Laid	Shape Circular	Location Details	
DS Manhole A9-4	Length surveyed 265.1	Year Renewed	Height 8	Width 8	Pipe Joint... 4




Distance: 153.6 ft. Grade: 2
Condition: Deposits Attached Grease
Remarks: this is a continious defect



Distance: 156.3 ft. Grade: 0
Condition: Tap Factory Made Capped
Remarks: N/A



Distance: 180.4 ft. Grade: 0
Condition: Tap Factory Made
Remarks: N/A




Distance: 262.6 ft. Grade: 0
Condition: Water Level
Remarks: N/A



Image Report 4/Page

Pipe Segment Refere...	City	Street	Material	Location C...	Sewer Use
A12-1_A9-4	Oliver Springs	Roane St	Concrete Pipe (non-...	Light High...	Sanitary
Upstream MH	Total Length	Year Laid	Shape	Location Details	
A12-1	265.1		Circular		
DS Manhole	Length surveyed	Year Renewed	Height	Width	Pipe Joint...
A9-4	265.1		8	8	4



Distance: 265.1 ft. Grade: 0
Condition: Access Point Manhole
Remarks: A12-1



Pipe Segment Refere... A12-1_A9-4	City Oliver Springs	Street Roane St	Material Concrete Pipe (non-...		Location C... Light High...	Sewer Use Sanitary
Upstream MH A12-1	Total Length 265.1	Year Laid	Shape Circular		Location Details	
DS Manhole A9-4	Length surveyed 265.1	Year Renewed	Height 8	Width 8	Pipe Joint... 4	
SPR N/A	MPR 4	PO Number 4397-03		Customer GRW		
SPRI N/A	MPRI 2	Work Order 4397-02		Purpose		
QSR N/A	QMR 2200			Pre-Rehabilitation Survey		
OPR 4	Surveyed By Barry_Rogers	Direction Upstream	Date 20150814		Media label	
OPRI 2	Certificate Number U-1012-16405	Pre-Cleaning Jetting	Time 14:38		Weather Damp	
Date Cleaned 20150814			End Time 14:56		Additional Info	

[illegible]