



## Defect Listing

Pipe Segment Refere... <b>A10-2_A10-1</b>	City <b>Oliver Springs</b>	Street <b>Walker Dr</b>	Material <b>Concrete Pipe (non-...</b>	Location C... <b>Light High...</b>	Sewer Use <b>Sanitary</b>
Upstream MH <b>A10-2</b>	Total Length <b>238.6</b>	Year Laid	Shape <b>Circular</b>	Location Details	
DS Manhole <b>A10-1</b>	Length surveyed <b>238.6</b>	Year Renewed	Height <b>8</b>	Width <b>8</b>	Pipe Joint... <b>4</b>

SPR <b>N/A</b>	MPR <b>N/A</b>	PO Number <b>4397-03</b>	Customer <b>GRW</b>
SPRI <b>N/A</b>	MPRI <b>N/A</b>	Work Order <b>4397-02</b>	Purpose <b>Pre-Rehabilitation Survey</b>
QSR <b>N/A</b>	QMR <b>N/A</b>		
OPR <b>N/A</b>	Surveyed By <b>Charlie Gordon</b>	Direction <b>Downstream</b>	Date <b>20150817</b>
OPRI <b>N/A</b>	Certificate Number <b>U-615-07000491</b>	Pre-Cleaning <b>Jetting</b>	Time <b>10:55</b>
	Date Cleaned <b>20150817</b>	End Time <b>11:09</b>	Weather <b>Dry</b>
			Additional Info

Distance	Condition	Cont. Dfct.	Values			Joint	Clock Position		Grade
			1st	2nd	%		At/From	To	
0.0 ft.	Access Point Manhole				0	<input type="checkbox"/>			
Remarks: A10-2									
0.0 ft.	Water Level				5	<input type="checkbox"/>			
6.0 ft.	Tap Factory Made		6		0	<input type="checkbox"/>	9		
10.6 ft.	Tap Factory Made		6		0	<input type="checkbox"/>	9		
115.4 ft.	Tap Factory Made		6		0	<input type="checkbox"/>	10		
143.9 ft.	Tap Factory Made		6		0	<input type="checkbox"/>	3		
237.7 ft.	Water Level				5	<input type="checkbox"/>			
238.6 ft.	Access Point Manhole				0	<input type="checkbox"/>			
Remarks: A10-1									



## Image Report 4/Page


Pipe Segment Refere...	City	Street	Material	Location C...	Sewer Use
A10-2_A10-1	Oliver Springs	Walker Dr	Concrete Pipe (non-...	Light High...	Sanitary
Upstream MH	Total Length	Year Laid	Shape	Location Details	
A10-2	238.6		Circular		
DS Manhole	Length surveyed	Year Renewed	Height	Width	Pipe Joint...
A10-1	238.6		8	8	4



Distance: 0.0 ft. Grade: 0  
Condition: Access Point Manhole  
Remarks: A10-2



Distance: 0.0 ft. Grade: 0  
Condition: Water Level  
Remarks: N/A



Distance: 6.0 ft. Grade: 0  
Condition: Tap Factory Made  
Remarks: N/A




Distance: 10.6 ft. Grade: 0  
Condition: Tap Factory Made  
Remarks: N/A




## Image Report 4/Page


Pipe Segment Refere...	City	Street	Material	Location C...	Sewer Use
A10-2_A10-1	Oliver Springs	Walker Dr	Concrete Pipe (non-...	Light High...	Sanitary
Upstream MH	Total Length	Year Laid	Shape	Location Details	
A10-2	238.6		Circular		
DS Manhole	Length surveyed	Year Renewed	Height	Width	Pipe Joint...
A10-1	238.6		8	8	4



Distance: 115.4 ft. Grade: 0  
Condition: Tap Factory Made  
Remarks: N/A



Distance: 143.9 ft. Grade: 0  
Condition: Tap Factory Made  
Remarks: N/A



Distance: 237.7 ft. Grade: 0  
Condition: Water Level  
Remarks: N/A



Distance: 238.6 ft. Grade: 0  
Condition: Access Point Manhole  
Remarks: A10-1





Pipe Segment Refere...	City	Street	Material	Location C...	Sewer Use
A10-2_A10-1	Oliver Springs	Walker Dr	Concrete Pipe (non-...	Light High...	Sanitary
Upstream MH	Total Length	Year Laid	Shape	Location Details	
A10-2	238.6		Circular		
DS Manhole	Length surveyed	Year Renewed	Height	Width	Pipe Joint...
A10-1	238.6		8	8	4
SPR	N/A	MPR	N/A	Customer	
SPRI	N/A	MPRI	N/A	GRW	
QSR	N/A	QMR	N/A	Purpose	
OPR	Surveyed By	Direction	Date	Media label	
N/A	Charlie Gordon	Downstream	20150817		
OPRI	Certificate Number	Pre-Cleaning	Time	Weather	
N/A	U-615-07000491	Jetting	10:55	Dry	
Date Cleaned			End Time	Additional Info	
20150817			11:09		

[illegible]