



Defect Listing

Pipe Segment Refere... A10-1A_A9-2	City Oliver Springs	Street Walker Dr	Material Concrete Pipe (non-...	Location C... Light High...	Sewer Use Sanitary
Upstream MH A10-1A	Total Length 173.3	Year Laid	Shape Circular	Location Details	
DS Manhole A9-2	Length surveyed 173.3	Year Renewed	Height 8	Width 8	Pipe Joint... 4


SPR N/A	MPR 2	PO Number 4397-03	Customer GRW
SPRI N/A	MPRI 2	Work Order 4397-02	Purpose Pre-Rehabilitation Survey
QSR N/A	QMR 2100		
OPR 2	Surveyed By Charlie Gordon	Direction Downstream	Date 20150817
OPRI 2	Certificate Number U-615-07000491	Pre-Cleaning Jetting	Time 12:56
	Date Cleaned 20150817	End Time 13:09	Weather Dry
		Additional Info	

Distance	Condition	Cont. Dfct.	Values			Joint	Clock Position		Grade
			1st	2nd	%		At/From	To	
0.0 ft.	Access Point Manhole				0	<input type="checkbox"/>			
Remarks: A10-1A									
0.0 ft.	Water Level				5	<input type="checkbox"/>			
50.7 ft.	Tap Factory Made		6		0	<input type="checkbox"/>	3		
104.8 ft.	Tap Factory Made		6		0	<input type="checkbox"/>	9		
168.9 ft.	Water Level Sag				15	<input type="checkbox"/>			2
171.7 ft.	Water Level				10	<input type="checkbox"/>			
173.3 ft.	Access Point Manhole				0	<input type="checkbox"/>			
Remarks: A9-2									




Image Report 4/Page


Pipe Segment Refere... A10-1A_A9-2	City Oliver Springs	Street Walker Dr	Material Concrete Pipe (non-...		Location C... Light High...	Sewer Use Sanitary
Upstream MH A10-1A	Total Length 173.3	Year Laid	Shape Circular		Location Details	
DS Manhole A9-2	Length surveyed 173.3	Year Renewed	Height 8	Width 8	Pipe Joint... 4	




Distance: 0.0 ft. Grade: 0
Condition: Access Point Manhole
Remarks: A10-1A



Distance: 0.0 ft. Grade: 0
Condition: Water Level
Remarks: N/A



Distance: 50.7 ft. Grade: 0
Condition: Tap Factory Made
Remarks: N/A




Distance: 104.8 ft. Grade: 0
Condition: Tap Factory Made
Remarks: N/A




Image Report 4/Page


Pipe Segment Refere...	City	Street	Material	Location C...	Sewer Use
A10-1A_A9-2	Oliver Springs	Walker Dr	Concrete Pipe (non-...	Light High...	Sanitary
Upstream MH A10-1A	Total Length 173.3	Year Laid	Shape Circular	Location Details	
DS Manhole A9-2	Length surveyed 173.3	Year Renewed	Height 8	Width 8	Pipe Joint... 4



Distance: 168.9 ft. Grade: 2
Condition: Water Level Sag
Remarks: N/A



Distance: 171.7 ft. Grade: 0
Condition: Water Level
Remarks: N/A



Distance: 173.3 ft. Grade: 0
Condition: Access Point Manhole
Remarks: A9-2



PACP Conditions

Pipe Segment Refere... A10-1A_A9-2	City Oliver Springs	Street Walker Dr	Material Concrete Pipe (non-...		Location C... Light High...	Sewer Use Sanitary
Upstream MH A10-1A	Total Length 173.3	Year Laid	Shape Circular		Location Details	
DS Manhole A9-2	Length surveyed 173.3	Year Renewed	Height 8	Width 8	Pipe Joint...	
SPR	N/A	MPR	PO Number 4397-03		Customer GRW	
SPRI	N/A	MPRI	Work Order 4397-02		Purpose	
QSR	N/A	QMR			Pre-Rehabilitation Survey	
OPR 2	Surveyed By Charlie Gordon	Direction Downstream	Date 20150817		Media label	
OPRI 2	Certificate Number U-615-07000491	Pre-Cleaning Jetting	Time 12:56		Weather Dry	
Date Cleaned 20150817			End Time 13:09		Additional Info	

[illegible]