



Defect Listing

Pipe Segment Refere... A-65_A-64	City Oliver Springs	Street Lookout	Material Concrete Pipe (non-...	Location C... Light High...	Sewer Use Sanitary
Upstream MH A-65	Total Length 166.1	Year Laid	Shape Circular	Location Details	
DS Manhole A-64	Length surveyed 166.1	Year Renewed	Height 8	Width 8	Pipe Joint... 4

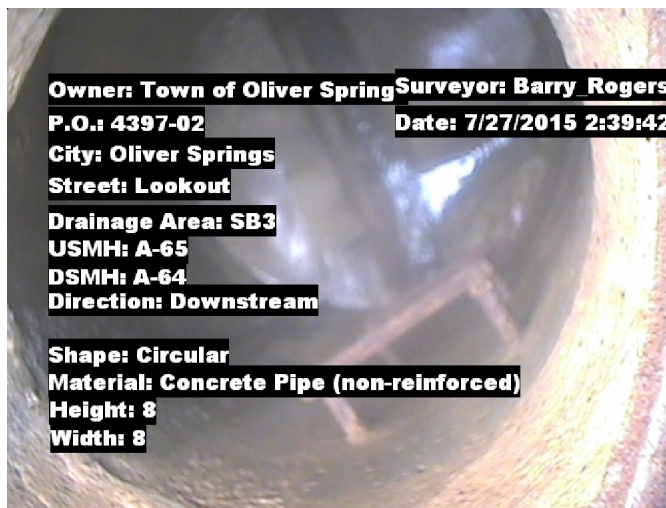
SPR N/A	MPR 2	PO Number 4397-03		Customer GRW	
SPRI N/A	MPRI 2	Work Order 4397-02		Purpose Pre-Rehabilitation Survey	
QSR N/A	QMR 2100				
OPR 2	Surveyed By Barry Rogers	Direction Downstream	Date 20150727	Media label	
OPRI 2	Certificate Number U-1012-16405	Pre-Cleaning Jetting	Time 14:41	Weather Dry	
Date Cleaned 20150727			End Time 14:53	Additional Info	

Distance	Condition	Cont. Dfct.	Values			Joint	Clock Position		Grade
			1st	2nd	%		At/From	To	
0.0 ft.	Access Point Manhole				0	<input type="checkbox"/>			
Remarks: A-65									
0.0 ft.	Water Level				5	<input type="checkbox"/>			
2.0 ft.	Deposits Attached Grease				10	<input type="checkbox"/>	7		2
164.2 ft.	Water Level				5	<input type="checkbox"/>			
166.1 ft.	Access Point Manhole				0	<input type="checkbox"/>			
Remarks: A-64									




Image Report 4/Page

Pipe Segment Refere...	City	Street	Material	Location C...	Sewer Use
A-65_A-64	Oliver Springs	Lookout	Concrete Pipe (non-...	Light High...	Sanitary
Upstream MH	Total Length	Year Laid	Shape	Location Details	
A-65	166.1		Circular		
DS Manhole	Length surveyed	Year Renewed	Height	Width	Pipe Joint...
A-64	166.1		8	8	4




Distance: 0.0 ft. Grade: 0
Condition: Access Point Manhole
Remarks: A-65



Distance: 0.0 ft. Grade: 0
Condition: Water Level
Remarks: N/A



Distance: 2.0 ft. Grade: 2
Condition: Deposits Attached Grease
Remarks: N/A




Distance: 164.2 ft. Grade: 0
Condition: Water Level
Remarks: N/A



Image Report 4/Page

Pipe Segment Refere...	City	Street	Material	Location C...	Sewer Use
A-65_A-64	Oliver Springs	Lookout	Concrete Pipe (non-...	Light High...	Sanitary
Upstream MH	Total Length	Year Laid	Shape	Location Details	
A-65	166.1		Circular		
DS Manhole	Length surveyed	Year Renewed	Height	Width	Pipe Joint...
A-64	166.1		8	8	4



Distance: 166.1 ft. Grade: 0
Condition: Access Point Manhole
Remarks: A-64



ITpipes
4921 Alexander Blvd
Albuquerque, NM
505-341-0109

Pipe Segment Refere... A-65_A-64	City Oliver Springs	Street Lookout	Material Concrete Pipe (non-...		Location C... Light High...	Sewer Use Sanitary
Upstream MH A-65	Total Length 166.1	Year Laid	Shape Circular		Location Details	
DS Manhole A-64	Length surveyed 166.1	Year Renewed	Height 8	Width 8	Pipe Joint...	
SPR N/A	MPR 2	PO Number 4397-03		Customer GRW		
SPRI N/A	MPRI 2			Purpose		
QSR N/A	QMR 2100	Work Order 4397-02		Pre-Rehabilitation Survey		
OPR 2	Surveyed By Barry_Rogers	Direction Downstream	Date 20150727		Media label	
OPRI 2	Certificate Number U-1012-16405	Pre-Cleaning Jetting	Time 14:41		Weather Dry	
Date Cleaned 20150727			End Time 14:53		Additional Info	

			Structural Ratings			O & M Ratings			Combined Ratings		
			Grade Rating	No. Occur.	Rating	Grade Rating	No. Occur.	Rating	Grade Rating	No. Occur.	Rating
Normal Defects											
Continuous Defects Code ID Length 			1	0	0	1	0	0	1	0	0
			2	0	0	2	1	2	2	1	2
			3	0	0	3	0	0	3	0	0
			4	0	0	4	0	0	4	0	0
			5	0	0	5	0	0	5	0	0
			Subtotals	0		Subtotals	1		Subtotals	1	
SUMMARY			Pipe Rating	0		Pipe Rating	2		Overall Pipe Rating	2	
			Structural Index	0		O&M Index	2.0		Overall Index	2.0	
			Str. Quick Rating	0000		O&M Quick Rating	2100		Ovrl. Quick Rating	2100	