



Defect Listing

Pipe Segment Refere... A-62_A-61	City Oliver Springs	Street Green St	Material Concrete Pipe (non-...	Location C... Light High...	Sewer Use Sanitary
Upstream MH A-62	Total Length 238.9	Year Laid	Shape Circular	Location Details	
DS Manhole A-61	Length surveyed 238.9	Year Renewed	Height 8	Width 8	Pipe Joint... 4


SPR 5	MPR 2	PO Number 4397-03	Customer GRW
SPRI 5	MPRI 2	Work Order 4397-02	Purpose Pre-Rehabilitation Survey
QSR 5100	QMR 2100		
OPR 7	Surveyed By Barry Rogers	Direction Downstream	Date 20150728
OPRI 3.5	Certificate Number U-1012-16405	Pre-Cleaning Jetting	Time 08:40
	Date Cleaned 20150728	End Time 08:53	Weather Dry
			Media label
			Additional Info

Distance	Condition	Cont. Dfct.	Values			Joint	Clock Position		Grade
			1st	2nd	%		At/From	To	
0.0 ft.	Access Point Manhole				0	<input type="checkbox"/>			
Remarks: A-62									
0.0 ft.	Water Level				5	<input type="checkbox"/>			
142.1 ft.	Tap Factory Made Capped		6		0	<input type="checkbox"/>	3		
230.6 ft.	Tap Break-In		6		0	<input type="checkbox"/>	3		
230.6 ft.	Broken Pipe				0	<input type="checkbox"/>	11	2	5
235.1 ft.	Obstacle In Joint				10	<input checked="" type="checkbox"/>	7		2
Remarks: Spoon									
236.0 ft.	Water Level				5	<input type="checkbox"/>			
238.9 ft.	Access Point Manhole				0	<input type="checkbox"/>			
Remarks: A-61									



Image Report 4/Page


Pipe Segment Refere...	City	Street	Material	Location C...	Sewer Use
A-62_A-61	Oliver Springs	Green St	Concrete Pipe (non-...	Light High...	Sanitary
Upstream MH	Total Length	Year Laid	Shape	Location Details	
A-62	238.9		Circular		
DS Manhole	Length surveyed	Year Renewed	Height	Width	Pipe Joint...
A-61	238.9		8	8	4



Distance: 0.0 ft. Grade: 0
Condition: Access Point Manhole
Remarks: A-62



Distance: 0.0 ft. Grade: 0
Condition: Water Level
Remarks: N/A



Distance: 142.1 ft. Grade: 0
Condition: Tap Factory Made Capped
Remarks: N/A




Distance: 230.6 ft. Grade: 0
Condition: Tap Break-In
Remarks: N/A




Image Report 4/Page

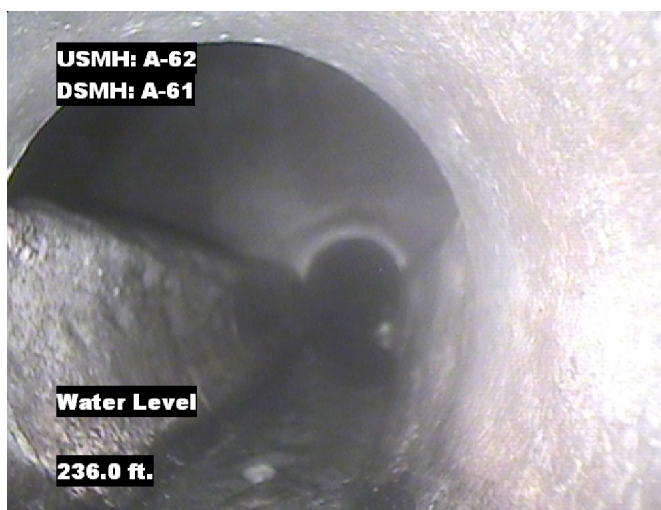
Pipe Segment Refere...	City	Street	Material	Location C...	Sewer Use
A-62_A-61	Oliver Springs	Green St	Concrete Pipe (non-...	Light High...	Sanitary
Upstream MH	Total Length	Year Laid	Shape	Location Details	
A-62	238.9		Circular		
DS Manhole	Length surveyed	Year Renewed	Height	Width	Pipe Joint...
A-61	238.9		8	8	4



Distance: 230.6 ft. Grade: 5
Condition: Broken Pipe
Remarks: N/A



Distance: 235.1 ft. Grade: 2
Condition: Obstacle In Joint
Remarks: Spoon



Distance: 236.0 ft. Grade: 0
Condition: Water Level
Remarks: N/A



Distance: 238.9 ft. Grade: 0
Condition: Access Point Manhole
Remarks: A-61



PACP Conditions

Pipe Segment Refere... A-62_A-61	City Oliver Springs	Street Green St	Material Concrete Pipe (non-...	Location C... Light High...	Sewer Use Sanitary
Upstream MH A-62	Total Length 238.9	Year Laid	Shape Circular	Location Details	
DS Manhole A-61	Length surveyed 238.9	Year Renewed	Height 8	Width 8	Pipe Joint... 4
SPR 5	MPR 2	PO Number 4397-03		Customer GRW	
SPRI 5	MPRI 2	Work Order 4397-02		Purpose Pre-Rehabilitation Survey	
QSR 5100	QMR 2100				
OPR 7	Surveyed By Barry Rogers	Direction Downstream	Date 20150728	Media label	
OPRI 3.5	Certificate Number U-1012-16405	Pre-Cleaning Jetting	Time 08:40	Weather Dry	
Date Cleaned 20150728			End Time 08:53	Additional Info	

Normal Defects			Structural Ratings			O & M Ratings			Combined Ratings		
			Grade Rating	No. Occur.	Rating	Grade Rating	No. Occur.	Rating	Grade Rating	No. Occur.	Rating
Continuous Defects			1	0	0	1	0	0	1	0	0
			2	0	0	2	1	2	2	1	2
			3	0	0	3	0	0	3	0	0
			4	0	0	4	0	0	4	0	0
			5	1	5	5	0	0	5	1	5
Code	ID	Length									