



Defect Listing

Pipe Segment Refere...	City	Street	Material	Location C...	Sewer Use
A-58_A-57	Oliver Springs	Windrock Rd	Concrete Pipe (non-...	Light High...	Sanitary
Upstream MH	Total Length	Year Laid	Shape	Location Details	
A-58	394.4		Circular		
DS Manhole	Length surveyed	Year Renewed	Height	Width	Pipe Joint...
A-57	394.4		8	8	4

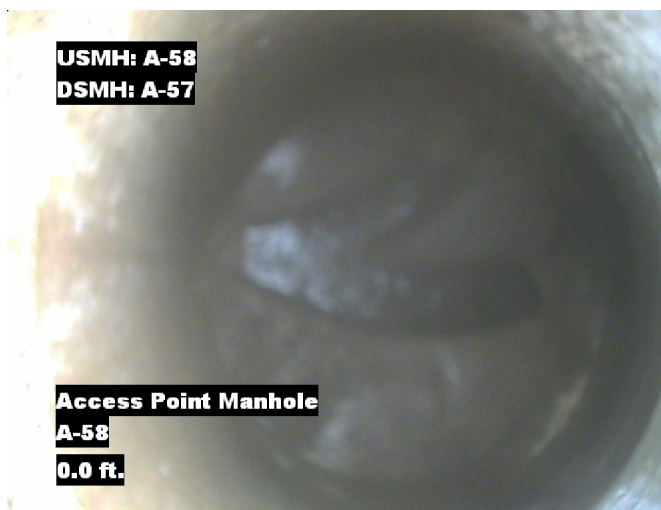
SPR	N/A	MPR	2	PO Number	Customer
SPRI	N/A	MPRI	2	4397-03	GRW
QSR	N/A	QMR	2100	Work Order	Purpose
				4397-02	Pre-Rehabilitation Survey
OPR	Surveyed By	Direction	Date	Media label	
2	Barry Rogers	Downstream	20150729		
OPRI	Certificate Number	Pre-Cleaning	Time	Weather	
2	U-1012-16405	Jetting	06:52	Damp	
Date Cleaned			End Time	Additional Info	
20150729			07:06		

Distance	Condition	Cont. Dfct.	Values			Joint	Clock Position		Grade
			1st	2nd	%		At/From	To	
0.0 ft.	Access Point Manhole				0	<input type="checkbox"/>			
Remarks: A-58									
0.0 ft.	Water Level				5	<input type="checkbox"/>			
80.8 ft.	Tap Factory Made		6		0	<input type="checkbox"/>	3		
93.5 ft.	Intruding Sealing Ring Broken				0	<input type="checkbox"/>	1	2	2
389.9 ft.	General Observation					<input type="checkbox"/>			
Remarks: A SMALL PIECE OF PIPE AT THE JOINT IS BROKE OFF									
394.4 ft.	Water Level				20	<input type="checkbox"/>			
394.4 ft.	Access Point Manhole				0	<input type="checkbox"/>			
Remarks: A-57									




Image Report 4/Page


Pipe Segment Refere...	City	Street	Material	Location C...	Sewer Use
A-58_A-57	Oliver Springs	Windrock Rd	Concrete Pipe (non-...	Light High...	Sanitary
Upstream MH	Total Length	Year Laid	Shape	Location Details	
A-58	394.4		Circular		
DS Manhole	Length surveyed	Year Renewed	Height	Width	Pipe Joint...
A-57	394.4		8	8	4




Distance: 0.0 ft. Grade: 0
Condition: Access Point Manhole
Remarks: A-58



Distance: 0.0 ft. Grade: 0
Condition: Water Level
Remarks: N/A



Distance: 80.8 ft. Grade: 0
Condition: Tap Factory Made
Remarks: N/A



Distance: 93.5 ft. Grade: 2
Condition: Intruding Sealing Ring Broken
Remarks: N/A



Image Report 4/Page

Pipe Segment Refere...	City	Street	Material	Location C...	Sewer Use
A-58_A-57	Oliver Springs	Windrock Rd	Concrete Pipe (non-...	Light High...	Sanitary
Upstream MH A-58	Total Length 394.4	Year Laid	Shape Circular	Location Details	
DS Manhole A-57	Length surveyed 394.4	Year Renewed	Height 8	Width 8	Pipe Joint... 4



Distance: 389.9 ft. Grade: 0
Condition: General Observation
Remarks: A SMALL PIECE OF PIPE AT THE JOINT IS BROKE OFF



Distance: 394.4 ft. Grade: 0
Condition: Water Level
Remarks: N/A



Distance: 394.4 ft. Grade: 0
Condition: Access Point Manhole
Remarks: A-57



PACP Conditions

Pipe Segment Refere...	City	Street	Material	Location C...	Sewer Use
A-58_A-57	Oliver Springs	Windrock Rd	Concrete Pipe (non-...	Light High...	Sanitary
Upstream MH	Total Length	Year Laid	Shape	Location Details	
A-58	394.4		Circular		
DS Manhole	Length surveyed	Year Renewed	Height	Width	Pipe Joint...
A-57	394.4		8	8	4
SPR	N/A	MPR	2	Customer	
SPRI	N/A	MPRI	2	GRW	
QSR	N/A	QMR	2100	Purpose	
				Pre-Rehabilitation Survey	
OPR	Surveyed By	Direction	Date	Media label	
2	Barry_Rogers	Downstream	20150729		
OPRI	Certificate Number	Pre-Cleaning	Time	Weather	
2	U-1012-16405	Jetting	06:52	Damp	
Date Cleaned			End Time	Additional Info	
20150729			07:06		

[illegible]