



Defect Listing

Pipe Segment Refere... A-40_A-39	City Oliver Springs	Street Burney Ln	Material Fibreglass Reinforc...	Location C... Easement/R...	Sewer Use Sanitary
Upstream MH A-40	Total Length 288.5	Year Laid	Shape Circular	Location Details	
DS Manhole A-39	Length surveyed 288.5	Year Renewed	Height 15	Width 15	Pipe Joint... N/A

SPR N/A	MPR 2	PO Number 4397-03	Customer GRW
SPRI N/A	MPRI 2	Work Order 4397-02	Purpose Pre-Rehabilitation Survey
QSR N/A	QMR 2100		
OPR 2	Surveyed By Charlie Gordon	Direction Upstream	Date 20150903
OPRI 2	Certificate Number U-615-07000491	Pre-Cleaning No Pre-Cleaning	Time 09:22
	Date Cleaned	End Time 09:37	Weather Dry
			Media label
			Additional Info

Distance	Condition	Cont. Dfct.	Values			Joint	Clock Position		Grade
			1st	2nd	%		At/From	To	
0.0 ft.	Access Point Manhole				0	<input type="checkbox"/>			
Remarks: A-39									
0.0 ft.	Water Level				10	<input type="checkbox"/>			
18.0 ft.	Deposits Attached Ragging				5	<input type="checkbox"/>	9		2
92.4 ft.	Water Level				15	<input type="checkbox"/>			
236.2 ft.	Water Level				5	<input type="checkbox"/>			
252.2 ft.	Water Level				15	<input type="checkbox"/>			
285.7 ft.	Water Level				10	<input type="checkbox"/>			
288.5 ft.	Access Point Manhole				0	<input type="checkbox"/>			
Remarks: A-40									



Image Report 4/Page


Pipe Segment Refere... A-40_A-39	City Oliver Springs	Street Burney Ln	Material Fibreglass Reinforc...		Location C... Easement/R...	Sewer Use Sanitary
Upstream MH A-40	Total Length 288.5	Year Laid	Shape Circular		Location Details	
DS Manhole A-39	Length surveyed 288.5	Year Renewed	Height 15	Width 15	Pipe Joint...	
					N/A	



Distance: 0.0 ft. Grade: 0
Condition: Access Point Manhole
Remarks: A-39



Distance: 0.0 ft. Grade: 0
Condition: Water Level
Remarks: N/A



Distance: 18.0 ft. Grade: 2
Condition: Deposits Attached Ragging
Remarks: N/A




Distance: 92.4 ft. Grade: 0
Condition: Water Level
Remarks: N/A



Image Report 4/Page

Pipe Segment Refere...	City	Street	Material	Location C...	Sewer Use
A-40_A-39	Oliver Springs	Burney Ln	Fibreglass Reinforc...	Easement/R...	Sanitary
Upstream MH	Total Length	Year Laid	Shape	Location Details	
A-40	288.5		Circular		
DS Manhole	Length surveyed	Year Renewed	Height	Width	Pipe Joint...
A-39	288.5		15	15	N/A




Distance: 236.2 ft. Grade: 0
Condition: Water Level
Remarks: N/A



Distance: 252.2 ft. Grade: 0
Condition: Water Level
Remarks: N/A



Distance: 285.7 ft. Grade: 0
Condition: Water Level
Remarks: N/A



Distance: 288.5 ft. Grade: 0
Condition: Access Point Manhole
Remarks: A-40



Pipe Segment Refere...	City	Street	Material	Location C...	Sewer Use
A-40_A-39	Oliver Springs	Burney Ln	Fibreglass Reinforc...	Easement/R...	Sanitary
Upstream MH	Total Length	Year Laid	Shape	Location Details	
A-40	288.5		Circular		
DS Manhole	Length surveyed	Year Renewed	Height	Width	Pipe Joint...
A-39	288.5		15	15	N/A
SPR	N/A	MPR	2	Customer	
SPRI	N/A	MPRI	2	GRW	
QSR	N/A	QMR	2100	Purpose	
				Pre-Rehabilitation Survey	
OPR	Surveyed By	Direction	Date	Media label	
2	Charlie_Gordon	Upstream	20150903		
OPRI	Certificate Number	Pre-Cleaning	Time	Weather	
2	U-615-07000491	No Pre-Cleaning	09:22	Dry	
Date Cleaned			End Time	Additional Info	
			09:37		

Page #: 4