



Defect Listing

Pipe Segment Refere... A-24_A-23	City Oliver Springs	Street Old Harriman Highwa...	Material Fibreglass Reinf...	Location C... Easement/r...	Sewer Use Sanitary
Upstream MH A-24	Total Length 222.4	Year Laid	Shape Circular	Location Details	
DS Manhole A-23	Length surveyed 222.4	Year Renewed	Height 15	Width 15	Pipe Joint... N/A

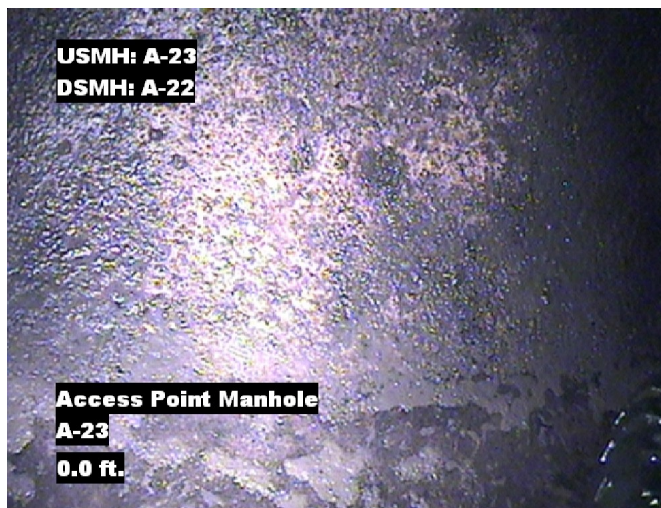
SPR N/A	MPR 56	PO Number 4397-03		Customer GRW	
SPRI N/A	MPRI 2	Work Order 4397-02		Purpose Pre-rehabilitation Survey	
QSR N/A	QMR 2D00				
OPR 56	Surveyed By Charlie-Gordon	Direction Downstream	Date 20151013	Media label	
OPRI 2	Certificate Number U-615-07000491	Pre-Cleaning No Pre-cleaning	Time 15:05	Weather Damp	
Date Cleaned			End Time 15:14	Additional Info	

Distance	Condition	Cont. Dfct.	Values			Joint	Clock Position		Grade
			1st	2nd	%		At/From	To	
0.0 ft.	Access Point Manhole				0	<input type="checkbox"/>			
Remarks: A-24									
0.0 ft.	Water Level				10	<input type="checkbox"/>			
84.8 ft.	Deposits Attached Grease	S01			5	<input type="checkbox"/>	9	3	2
220.4 ft.	Water Level				10	<input type="checkbox"/>			
222.4 ft.	Deposits Attached Grease	F01			5	<input type="checkbox"/>	9	3	2
222.4 ft.	Access Point Manhole				0	<input type="checkbox"/>			
Remarks: A-23									



Image Report 4/Page

Pipe Segment Refere...	City	Street	Material	Location C...	Sewer Use
A-24_A-23	Oliver Springs	Old Harriman Highwa...	Fibreglass Reinforc...	Easement/r...	Sanitary
Upstream MH A-24	Total Length 222.4	Year Laid	Shape Circular	Location Details	
DS Manhole A-23	Length surveyed 222.4	Year Renewed	Height 15	Width 15	Pipe Joint... N/A



Distance: 0.0 ft. Grade: 0
Condition: Access Point Manhole
Remarks: A-24



Distance: 0.0 ft. Grade: 0
Condition: Water Level
Remarks: N/A



Distance: 84.8 ft. Grade: 2
Condition: Deposits Attached Grease
Remarks: N/A




Distance: 220.4 ft. Grade: 0
Condition: Water Level
Remarks: N/A




Image Report 4/Page

Pipe Segment Refere... A-24_A-23	City Oliver Springs	Street Old Harriman Highwa...	Material Fibreglass Reinforc...		Location C... Easement/r...	Sewer Use Sanitary
Upstream MH A-24	Total Length 222.4	Year Laid	Shape Circular		Location Details	
DS Manhole A-23	Length surveyed 222.4	Year Renewed	Height 15	Width 15	Pipe Joint...	N/A



Distance: 222.4 ft. Grade: 2
Condition: Deposits Attached Grease
Remarks: N/A



Distance: 222.4 ft. Grade: 0
Condition: Access Point Manhole
Remarks: A-23



PACP Conditions

Pipe Segment Refere... A-24_A-23	City Oliver Springs	Street Old Harriman Highwa...	Material Fibreglass Reinforc...	Location C... Easement/r...	Sewer Use Sanitary
Upstream MH A-24	Total Length 222.4	Year Laid	Shape Circular	Location Details	
DS Manhole A-23	Length surveyed 222.4	Year Renewed	Height 15	Width 15	Pipe Joint... N/A
SPR N/A	MPR 56	PO Number 4397-03		Customer GRW	
SPRI N/A	MPRI 2	Work Order 4397-02		Purpose Pre-rehabilitation Survey	
QSR N/A	QMR 2D00				
OPR 56	Surveyed By Charlie-Gordon	Direction Downstream	Date 20151013	Media label	
OPRI 2	Certificate Number U-615-07000491	Pre-Cleaning No Pre-cleaning	Time 15:05	Weather Damp	
Date Cleaned			End Time 15:14	Additional Info	

Normal Defects			Structural Ratings			O & M Ratings			Combined Ratings		
			Grade Rating	No. Occur.	Rating	Grade Rating	No. Occur.	Rating	Grade Rating	No. Occur.	Rating
Continuous Defects			1	0	0	1	0	0	1	0	0
			2	0	0	2	0	0	2	0	0
			3	0	0	3	0	0	3	0	0
			4	0	0	4	0	0	4	0	0
			5	0	0	5	0	0	5	0	0
Code	ID	Length	0	0	0	2	28	56	2	28	56
DAGS	F01	137.6									
			Subtotals	0		Subtotals	28		Subtotals	28	
SUMMARY			Pipe Rating		0	Pipe Rating		56	Overall Pipe Rating		56
			Structural Index		0	O&M Index		2.0	Overall Index		2.0
			Str. Quick Rating		0000	O&M Quick Rating		2D00	Ovrl. Quick Rating		2D00