



Defect Listing

Pipe Segment Refere... A-15_A-14	City Oliver Springs	Street Old harriman highwa...	Material Fibreglass Reinforc...	Location C... Easement/R...	Sewer Use Sanitary
Upstream MH A-15	Total Length 210.8	Year Laid	Shape Circular	Location Details	
DS Manhole A-14	Length surveyed 210.8	Year Renewed	Height 15	Width 15	Pipe Joint... N/A

SPR N/A	MPR 2	PO Number 4397-03		Customer GRW	
SPRI N/A	MPRI 2	Work Order 4397-02		Purpose Pre-Rehabilitation Survey	
QSR N/A	QMR 2100				
OPR 2	Surveyed By Charlie Gordon	Direction Upstream	Date 20151012	Media label	
OPRI 2	Certificate Number U-615-07000491	Pre-Cleaning No Pre-Cleaning	Time 12:17	Weather Damp	
Date Cleaned			End Time 12:32	Additional Info	

Distance	Condition	Cont. Dfct.	Values			Joint	Clock Position		Grade
			1st	2nd	%		At/From	To	
0.0 ft.	Access Point Manhole				0	<input type="checkbox"/>			
Remarks: A-14									
0.0 ft.	Water Level				10	<input type="checkbox"/>			
203.1 ft.	Deposits Attached Encrustation				10	<input type="checkbox"/>	7	10	2
210.8 ft.	Water Level				10	<input type="checkbox"/>			
210.8 ft.	Access Point Manhole				0	<input type="checkbox"/>			
Remarks: A-15									




Image Report 4/Page


Pipe Segment Refere... A-15_A-14	City Oliver Springs	Street Old harriman highwa...	Material Fibreglass Reinforc...		Location C... Easement/R...	Sewer Use Sanitary
Upstream MH A-15	Total Length 210.8	Year Laid	Shape Circular		Location Details	
DS Manhole A-14	Length surveyed 210.8	Year Renewed	Height 15	Width 15	Pipe Joint...	
					N/A	



Distance: 0.0 ft. Grade: 0
Condition: Access Point Manhole
Remarks: A-14



Distance: 0.0 ft. Grade: 0
Condition: Water Level
Remarks: N/A



Distance: 203.1 ft. Grade: 2
Condition: Deposits Attached Encrustation
Remarks: N/A

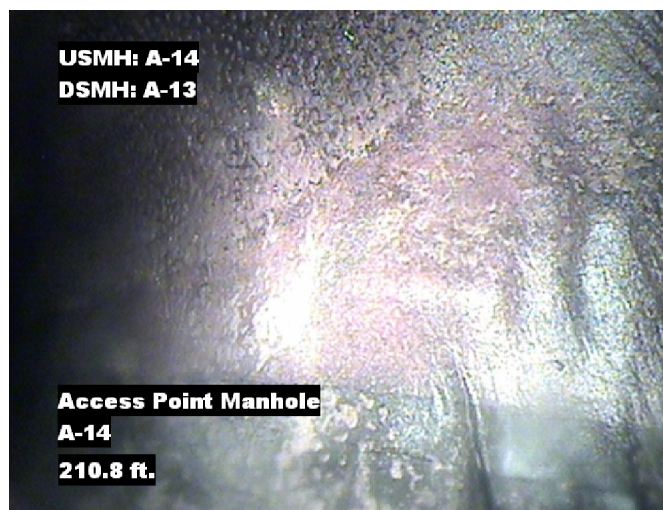


Distance: 210.8 ft. Grade: 0
Condition: Water Level
Remarks: N/A



Image Report 4/Page

Pipe Segment Refere...	City	Street	Material	Location C...	Sewer Use
A-15_A-14	Oliver Springs	Old harriman highwa...	Fibreglass Reinforc...	Easement/R...	Sanitary
Upstream MH	Total Length	Year Laid	Shape	Location Details	
A-15	210.8		Circular		
DS Manhole	Length surveyed	Year Renewed	Height	Width	Pipe Joint...
A-14	210.8		15	15	N/A



Distance: 210.8 ft. Grade: 0
Condition: Access Point Manhole
Remarks: A-15



Pipe Segment Refere...	City	Street	Material	Location C...	Sewer Use
A-15_A-14	Oliver Springs	Old harriman highwa...	Fibreglass Reinforc...	Easement/R...	Sanitary
Upstream MH	Total Length	Year Laid	Shape	Location Details	
A-15	210.8		Circular		
DS Manhole	Length surveyed	Year Renewed	Height	Width	Pipe Joint...
A-14	210.8		15	15	N/A
SPR	N/A	MPR	2	Customer	
SPRI	N/A	MPRI	2	GRW	
QSR	N/A	QMR	2100	Purpose	
			4397-02	Pre-Rehabilitation Survey	
OPR	Surveyed By	Direction	Date	Media label	
2	Charlie_Gordon	Upstream	20151012		
OPRI	Certificate Number	Pre-Cleaning	Time	Weather	
2	U-615-07000491	No Pre-Cleaning	12:17	Damp	
Date Cleaned			End Time	Additional Info	
			12:32		

			Structural Ratings			O & M Ratings			Combined Ratings		
			Grade Rating	No. Occur.	Rating	Grade Rating	No. Occur.	Rating	Grade Rating	No. Occur.	Rating
Normal Defects											
Continuous Defects			1	0	0	1	0	0	1	0	0
			2	0	0	2	1	2	2	1	2
			3	0	0	3	0	0	3	0	0
			4	0	0	4	0	0	4	0	0
			5	0	0	5	0	0	5	0	0
Code	ID	Length									