



Defect Listing

Pipe Segment Refere... A-12_A-11	City Oliver Springs	Street Old Harriman Highwa...	Material Fibreglass Reinf...	Location C... Easement/R...	Sewer Use Sanitary
Upstream MH A-12	Total Length 277.4	Year Laid	Shape Circular	Location Details	
DS Manhole A-11	Length surveyed 277.4	Year Renewed	Height 15	Width 15	Pipe Joint... N/A


SPR N/A	MPR N/A	PO Number 4397-03		Customer GRW	
SPRI N/A	MPRI N/A	Work Order 4397-02		Purpose Pre-Rehabilitation Survey	
QSR N/A	QMR N/A				
OPR N/A	Surveyed By Charlie_Gordon	Direction Downstream	Date 20151012	Media label	
OPRI N/A	Certificate Number U-615-07000491	Pre-Cleaning No Pre-Cleaning	Time 10:02	Weather Damp	
Date Cleaned			End Time 10:13	Additional Info	

Distance	Condition	Cont. Dfct.	Values			Joint	Clock Position		Grade
			1st	2nd	%		At/From	To	
0.0 ft.	Access Point Manhole				0	<input type="checkbox"/>			
Remarks: A-12									
0.0 ft.	Water Level				15	<input type="checkbox"/>			
276.0 ft.	Water Level				5	<input type="checkbox"/>			
277.4 ft.	Access Point Manhole				0	<input type="checkbox"/>			
Remarks: A-11									




Image Report 4/Page

Pipe Segment Refere...	City	Street	Material	Location C...	Sewer Use
A-12_A-11	Oliver Springs	Old Harriman Highwa...	Fibreglass Reinforc...	Easement/R...	Sanitary
Upstream MH A-12	Total Length 277.4	Year Laid	Shape Circular	Location Details	
DS Manhole A-11	Length surveyed 277.4	Year Renewed	Height 15	Width 15	Pipe Joint... N/A



Distance: 0.0 ft. Grade: 0
Condition: Access Point Manhole
Remarks: A-12



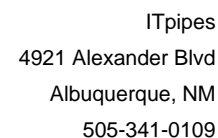
Distance: 0.0 ft. Grade: 0
Condition: Water Level
Remarks: N/A



Distance: 276.0 ft. Grade: 0
Condition: Water Level
Remarks: N/A



Distance: 277.4 ft. Grade: 0
Condition: Access Point Manhole
Remarks: A-11



Pipe Segment Refere... A-12_A-11	City Oliver Springs	Street Old Harriman Highwa...	Material Fibreglass Reinforc...		Location C... Easement/R...	Sewer Use Sanitary
Upstream MH A-12	Total Length 277.4	Year Laid	Shape Circular		Location Details	
DS Manhole A-11	Length surveyed 277.4	Year Renewed	Height 15	Width 15	Pipe Joint... N/A	
SPR N/A	MPR N/A	PO Number 4397-03		Customer GRW		
SPRI N/A	MPRI N/A	Work Order 4397-02		Purpose		
QSR N/A	QMR N/A			Pre-Rehabilitation Survey		
OPR N/A	Surveyed By Charlie_Gordon	Direction Downstream	Date 20151012		Media label	
OPRI N/A	Certificate Number U-615-07000491	Pre-Cleaning No Pre-Cleaning	Time 10:02		Weather Damp	
Date Cleaned			End Time 10:13		Additional Info	

			Structural Ratings			O & M Ratings			Combined Ratings		
			Grade Rating	No. Occur.	Rating	Grade Rating	No. Occur.	Rating	Grade Rating	No. Occur.	Rating
Normal Defects											
<div>Continuous Defects</div> <div>CodeIDLength</div> <div></div> <div></div>			1	0	0	1	0	0	1	0	0
			2	0	0	2	0	0	2	0	0
			3	0	0	3	0	0	3	0	0
			4	0	0	4	0	0	4	0	0
			5	0	0	5	0	0	5	0	0
			Subtotals	0		Subtotals	0		Subtotals	0	
SUMMARY			Pipe Rating Structural Index Str. Quick Rating	0 0 0000		Pipe Rating O&M Index O&M Quick Rating	0 0 0000		Overall Pipe Rating Overall Index Ovrl. Quick Rating	0 0 0000	