



## Defect Listing

Pipe Segment Refere... <b>A-1_PS-1</b>	City <b>Oliver Springs</b>	Street <b>Pump Station</b>	Material <b>Fibreglass Reinforc...</b>	Location C... <b>Easement/R...</b>	Sewer Use <b>Sanitary</b>
Upstream MH <b>A-1</b>	Total Length <b>34.7</b>	Year Laid	Shape <b>Circular</b>	Location Details	
DS Manhole <b>PS-1</b>	Length surveyed <b>34.7</b>	Year Renewed	Height <b>21</b>	Width <b>21</b>	Pipe Joint... <b>N/A</b>


SPR <b>N/A</b>	MPR <b>N/A</b>	PO Number <b>4397-03</b>		Customer <b>GRW</b>	
SPRI <b>N/A</b>	MPRI <b>N/A</b>	Work Order <b>4397-02</b>		Purpose <b>Pre-Rehabilitation Survey</b>	
QSR <b>N/A</b>	QMR <b>N/A</b>				
OPR <b>N/A</b>	Surveyed By <b>Charlie_Gordon</b>	Direction <b>Downstream</b>	Date <b>20151007</b>	Media label	
OPRI <b>N/A</b>	Certificate Number <b>U-615-07000491</b>	Pre-Cleaning <b>No Pre-Cleaning</b>	Time <b>12:47</b>	Weather <b>Damp</b>	
Date Cleaned			End Time <b>12:51</b>	Additional Info	

Distance	Condition	Cont. Dfct.	Values			Joint	Clock Position		Grade
			1st	2nd	%		At/From	To	
0.0 ft.	Access Point Manhole				0	<input type="checkbox"/>			
Remarks: A-1									
0.0 ft.	Water Level				5	<input type="checkbox"/>			
32.8 ft.	Water Level				5	<input type="checkbox"/>			
34.7 ft.	Access Point Manhole				0	<input type="checkbox"/>			
Remarks: Pump Station 1									




## Image Report 4/Page


Pipe Segment Refere...	City	Street	Material	Location C...	Sewer Use
A-1_PS-1	Oliver Springs	Pump Station	Fibreglass Reinforc...	Easement/R...	Sanitary
Upstream MH	Total Length	Year Laid	Shape	Location Details	
A-1	34.7		Circular		
DS Manhole	Length surveyed	Year Renewed	Height	Width	Pipe Joint...
PS-1	34.7		21	21	N/A




Distance: 0.0 ft. Grade: 0  
Condition: Access Point Manhole  
Remarks: A-1



Distance: 0.0 ft. Grade: 0  
Condition: Water Level  
Remarks: N/A



Distance: 32.8 ft. Grade: 0  
Condition: Water Level  
Remarks: N/A



Distance: 34.7 ft. Grade: 0  
Condition: Access Point Manhole  
Remarks: Pump Station 1



Pipe Segment Refere... A-1_PS-1	City Oliver Springs	Street Pump Station	Material Fibreglass Reinforc...		Location C... Easement/R...	Sewer Use Sanitary
Upstream MH A-1	Total Length 34.7	Year Laid	Shape Circular		Location Details	
DS Manhole PS-1	Length surveyed 34.7	Year Renewed	Height 21	Width 21	Pipe Joint... N/A	
SPR N/A	MPR N/A	PO Number 4397-03			Customer GRW	
SPRI N/A	MPRI N/A	Work Order 4397-02			Purpose	
QSR N/A	QMR N/A				Pre-Rehabilitation Survey	
OPR N/A	Surveyed By Charlie_Gordon	Direction Downstream	Date 20151007		Media label	
OPRI N/A	Certificate Number U-615-07000491	Pre-Cleaning No Pre-Cleaning	Time 12:47		Weather Damp	
Date Cleaned			End Time 12:51		Additional Info	

[illegible]