








REVISIONS			
REV.	DATE	DESCRIPTION	INITIALS


Map Sheet Index							
Lobelville Corporate Limits				003	004		
	011	010	009	008	007		
	012	013	014	015	016		
024	023	022	021	020	019		
025	026	027	028	029	030		
038	037	036	035	034	033		
	042				045	046	
					050		
					059		



-  Water Fire Hydrant


 Water Valve


 Water Meter


 Water Tank
-  Water Main

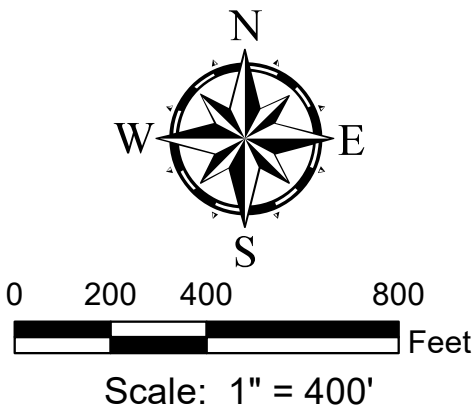
 Abandoned Water Main


 Water Service Line
-  Bore/Crossing

 Casing

 Water Test Meter

 Water Treatment Plant




engineering | architecture | geospatial
This map and Geographic Information System (GIS) have been prepared by GRW for the use of the Town of Lobelville ONLY. The Town of Lobelville, its agents or assigns, make no representations as to its accuracy. It should not be relied upon by any other person, organization or entity.
GRW Project No. 2804-001