












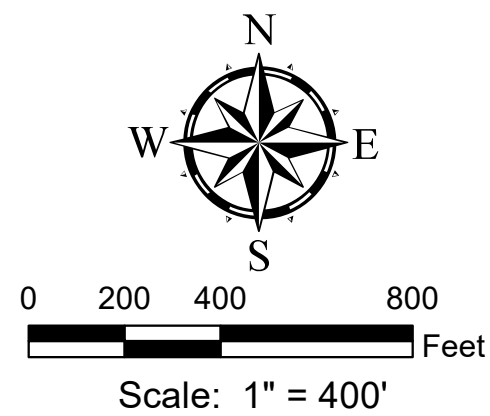
REVISIONS			
REV.	DATE	DESCRIPTION	INITIALS

**Map Sheet Index**

Lobelville  
Corporate Limits

				003	004
	011	010	009	008	007
	012	013	014	015	016
024	023	022	021	020	019
025	026	027	028	029	030
038	037	036	035	034	033
	042			040	046
				045	
				050	

- ### Legend
- |   |                    |   |                      |   |                       |
|---|--------------------|---|----------------------|---|-----------------------|
|  | Water Fire Hydrant |  | Water Main           |  | Bore/Crossing         |
|  | Water Valve        |  | Abandoned Water Main |  | Casing                |
|  | Water Meter        |  | Water Service Line   |  | Water Test Meter      |
|  | Water Tank         |   |                      |  | Water Treatment Plant |



**This map and Geographic Information System (GIS) has been prepared by GRW for the use of the Town of Lobelville ONLY.**

**The Town of Lobelville, it's agents or assigns, make no representations as to it's accuracy. It should not be relied upon by any other person, organization or entity.**

**GRW Project No. 2804-001**