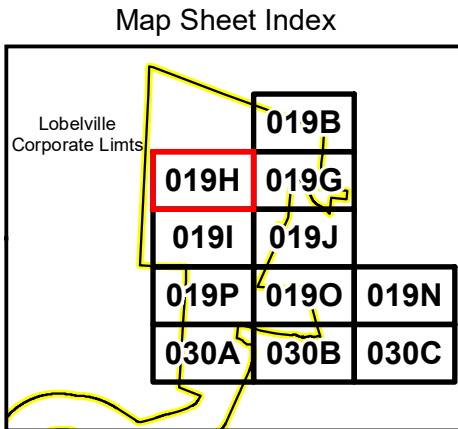
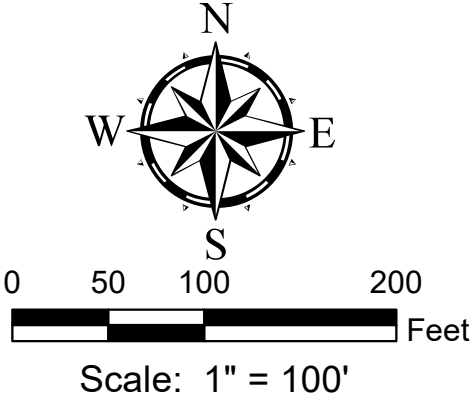



| REVISIONS | | | |
|-----------|------|-------------|----------|
| REV. | DATE | DESCRIPTION | INITIALS |
| | | | |
| | | | |
| | | | |
| | | | |



- Water Fire Hydrant
- Water Valve
- Water Meter
- Water Fitting
- Water Tank
- Water Main
- Abandoned Water Main
- Water Hydrant Service Line
- Water Service Line
- Bore/Crossing
- Casing
- Water Test Meter
- Water Treatment Plant




engineering | architecture | geospatial
This map and Geographic Information System (GIS) have been prepared by GRW for the use of the Town of Lobelville ONLY. The Town of Lobelville, it's agents or assigns, make no representations as to it's accuracy. It should not be relied upon by any other person, organization or entity.
GRW Project No. 2804-001



Water System
Lobelville, Tennessee
Map Sheet 20 of 31

Date: 3/3/2025