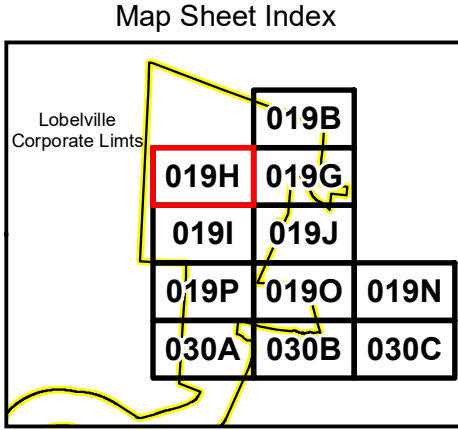


REVISIONS			
REV.	DATE	DESCRIPTION	INITIALS



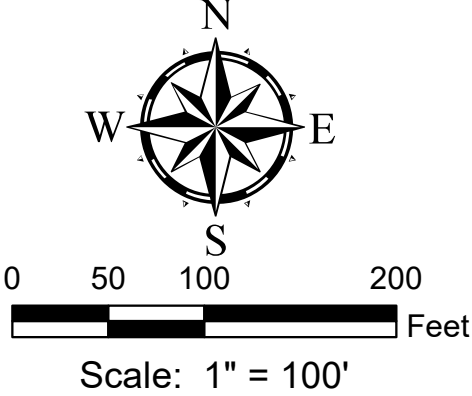
- Legend**
- Water Fire Hydrant


Water Valve

Water Meter

Water Fitting

Water Tank
- Water Main
- Abandoned Water Main
- Water Hydrant Service Line
- Water Service Line

Bore/CrossingCasingWater Test MeterWater Treatment Plant


engineering | architecture | geospatial
This map and Geographic Information System (GIS) have been prepared by GRW for the use of the Town of Lobelville ONLY. The Town of Lobelville, it's agents or assigns, make no representations as to it's accuracy. It should not be relied upon by any other person, organization or entity.
GRW Project No. 2804-001


Water System
Lobelville, Tennessee
Map Sheet 10 of 31

Date: 3/3/2025