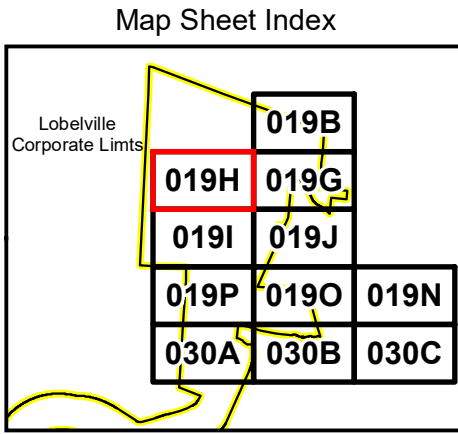


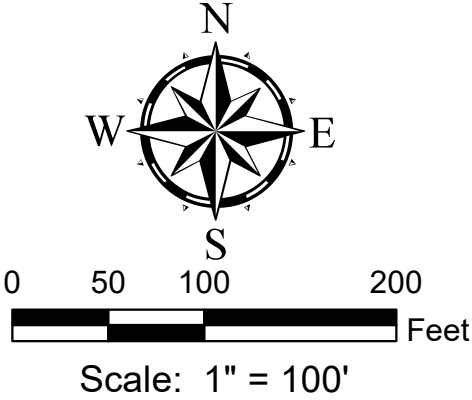



REVISIONS			
REV.	DATE	DESCRIPTION	INITIALS



Legend

- Water Fire Hydrant
- Water Valve
- Water Meter
- Water Fitting
- Water Tank

Water MainAbandoned Water MainWater Hydrant Service LineWater Service LineBore/CrossingCasingWater Test MeterWater Treatment Plant


engineering | architecture | geospatial
This map and Geographic Information System (GIS) have been prepared by GRW for the use of the Town of Lobelville ONLY. The Town of Lobelville, it's agents or assigns, make no representations as to it's accuracy. It should not be relied upon by any other person, organization or entity.
GRW Project No. 2804-001



Water System
Lobelville, Tennessee
Map Sheet 6 of 31

Date: 3/3/2025