














REVISIONS			
REV.	DATE	DESCRIPTION	INITIALS

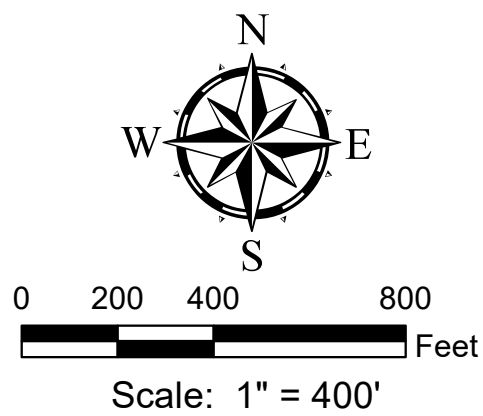
Map Sheet Index									
Lobelville Corporate Limits									
011	010	009	003	004					
012	013	014	008	007					
024	023	022	021	020	019				
025	026	027	028	029	030				
038	037	036	035	034	033				
			042	045	046				
					050				
					059				


- 

Water Fire Hydrant
Water Valve
Water Meter
Water Tank
- 

Water Main
Abandoned Water Main
Water Service Line
- 

Bore/Crossing
Cassing
Water Test Meter
Water Treatment Plant




engineering | architecture | geospatial
This map and Geographic Information System (GIS) have been prepared by GRW for the use of the Town of Lobelville ONLY. The Town of Lobelville, its agents or assigns, make no representations as to its accuracy. It should not be relied upon by any other person, organization or entity.
GRW Project No. 2804-001