








REVISIONS			
REV.	DATE	DESCRIPTION	INITIALS


Map Sheet Index									
Lobelville Corporate Limits									
					003	004			
	011	010		009	008	007			
	012	013	014	015	016	017			
024	023	022	021	020	019				
025	026	027	028	029	030				
038	037	036	035	034	033				
	042								
					045	046			
					050				
					059				



-  Water Fire Hydrant


 Water Valve


 Water Meter


 Water Tank
-  Water Main

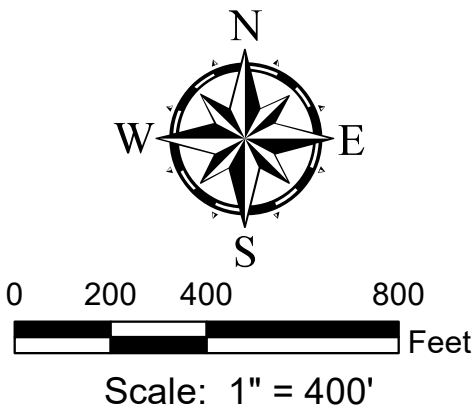
 Abandoned Water Main


 Water Service Line
-  Bore/Crossing

 Casing

 Water Test Meter

 Water Treatment Plant




engineering | architecture | geospatial
This map and Geographic Information System (GIS) have been prepared by GRW for the use of the Town of Lobelville ONLY. The Town of Lobelville, its agents or assigns, make no representations as to its accuracy. It should not be relied upon by any other person, organization or entity.
GRW Project No. 2804-001