








REVISIONS			
REV.	DATE	DESCRIPTION	INITIALS


Map Sheet Index											
Lobelville Corporate Limits											
011	010	009	008	007	006	005	004	003	002	001	000
012	013	014	015	016	017	018	019	020	021	022	023
024	025	026	027	028	029	030	031	032	033	034	035
036	037	038	039	040	041	042	043	044	045	046	047
048	049	050	051	052	053	054	055	056	057	058	059



-  Water Fire Hydrant


 Water Valve


 Water Meter

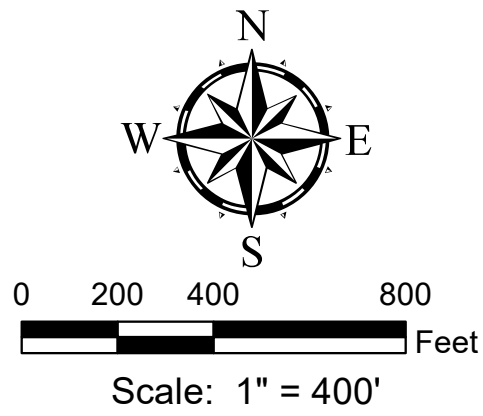
 Water Tank
-  Water Main


 Abandoned Water Main

 Water Service Line
-  Bore/Crossing

 Casing

 Water Treatment Plant




engineering | architecture | geospatial
This map and Geographic Information System (GIS) have been prepared by GRW for the use of the Town of Lobelville ONLY. The Town of Lobelville, it's agents or assigns, make no representations as to it's accuracy. It should not be relied upon by any other person, organization or entity.
GRW Project No. 2804-001