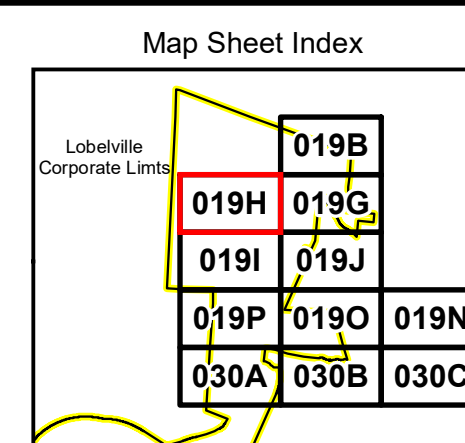













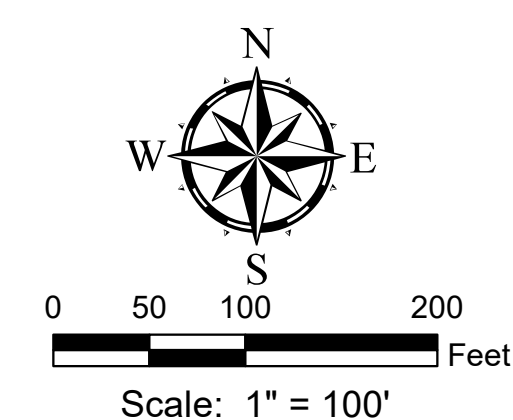



REVISIONS			
REV.	DATE	DESCRIPTION	INITIALS



- ### Legend

	Water Fire Hydrant		Water Main		Bore/Crossing
	Water Valve		Abandoned Water Main		Cassing
	Water Meter		Water Hydrant Service Line		Water Test Meter
	Water Fitting		Water Service Line		Water Treatment Plant
	Water Tank				



  
engineering | architecture | geospatial

This map and Geographic Information System (GIS) have been prepared by GRW for the use of the Town of Lobelville ONLY. The Town of Lobelville, its agents or assigns, make no representations as to its accuracy. It should not be relied upon by any other person, organization or entity.

GRW Project No. 2804-001