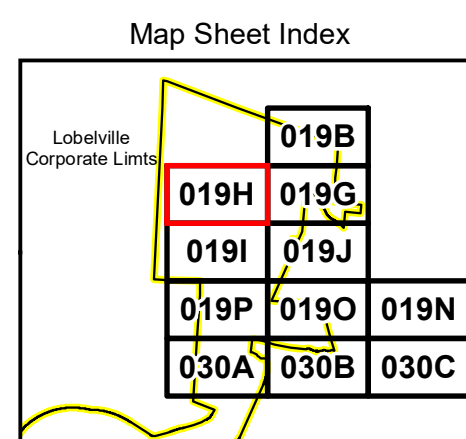
















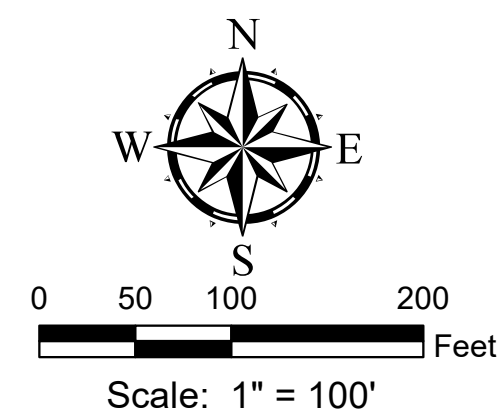


REVISIONS			
REV.	DATE	DESCRIPTION	INITIALS



Legend

- | | | | | | |
|---|--------------------|---|----------------------------|---|-----------------------|
|  | Water Fire Hydrant |  | Water Main |  | Bore/Crossing |
|  | Water Valve |  | Abandoned Water Main |  | Cassing |
|  | Water Meter |  | Water Hydrant Service Line |  | Water Test Meter |
|  | Water Fitting |  | Water Service Line |  | Water Treatment Plant |
|  | Water Tank | | | | |



engineering | architecture | geospatial

This map and Geographic Information System (GIS) have been prepared by GRW for the use of the Town of Lobelville ONLY. The Town of Lobelville, it's agents or assigns, make no representations as to it's accuracy. It should not be relied upon by any other person, organization or entity.

GRW Project No. 2804-001