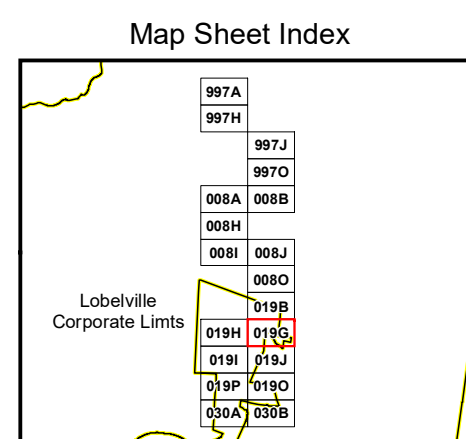













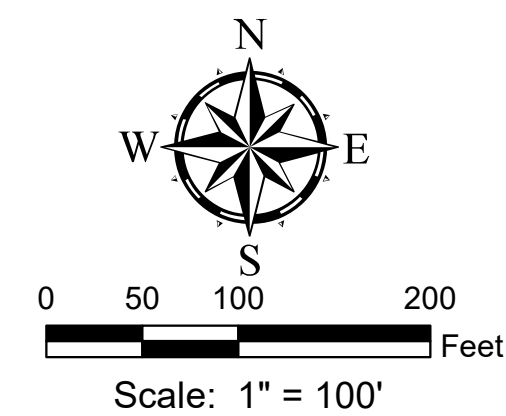
[illegible]

- Legend**
- | | | | | | | | |
|---|-----------------|---|--------------|---|------------------------|---|--------------|
|  | Pump Station |  | Force Main |  | Road Centerline |  | Trees |
|  | Manhole |  | Gravity Main |  | Miscellaneous Features |  | Sewer Bore |
|  | Treatment Plant |  | Outfall |  | Corporate Limit |  | Sewer Casing |



This map and Geographic Information System (GIS) have been prepared by GRW for the use of the Town of Lobelville ONLY. The Town of Lobelville, it's agents or assigns, make no representations as to it's accuracy. It should not be relied upon by any other person, organization or entity.

GRW Project No. 2804-001