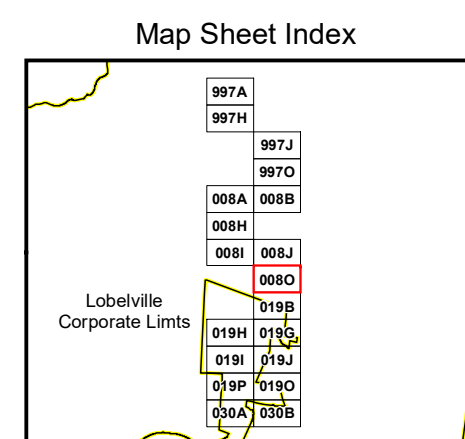

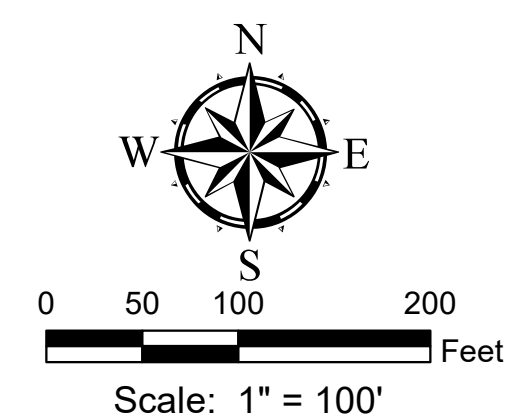


REVISIONS			
REV.	DATE	DESCRIPTION	INITIALS



- Legend**

 - Pump Station
 - Manhole
 - Treatment Plant
 - Force Main
 - Gravity Main
 - Outfall
 - Road Centerline
 - Miscellaneous Features
 - Corporate Limit
 - Trees
 - Sewer Bore
 - Sewer Casing



engineering | architecture | geospatial

This map and Geographic Information System (GIS) have been prepared by GRW for the use of the Town of Lobelville ONLY. The Town of Lobelville, it's agents or assigns, make no representations as to it's accuracy. It should not be relied upon by any other person, organization or entity.

GRW Project No. 2804-001



Sanitary Sewer System
Lobelville, Tennessee

Map Sheet 6 of 19 Date: 2/25/2025