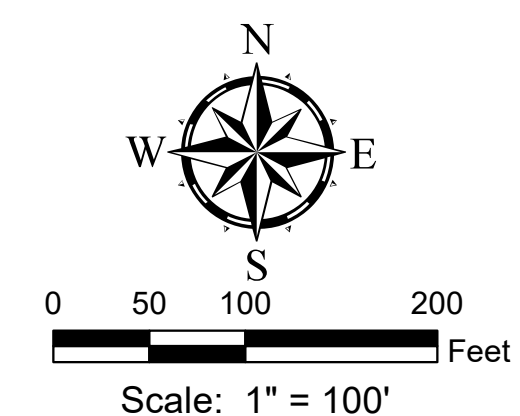
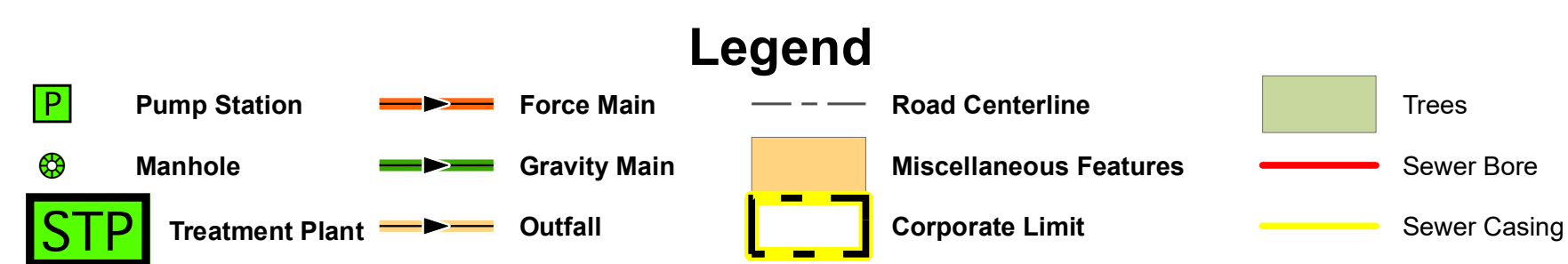
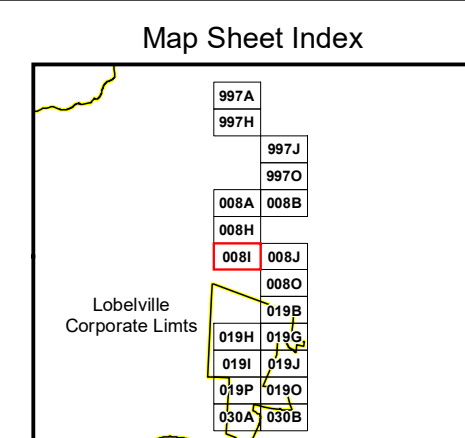





REVISIONS			
REV.	DATE	DESCRIPTION	INITIALS




engineering | architecture | geospatial

This map and Geographic Information System (GIS) have been prepared by GRW for the use of the Town of Lobelville ONLY. The Town of Lobelville, its agents or assigns, make no representations as to its accuracy. It should not be relied upon by any other person, organization or entity.

GRW Project No. 2804-001