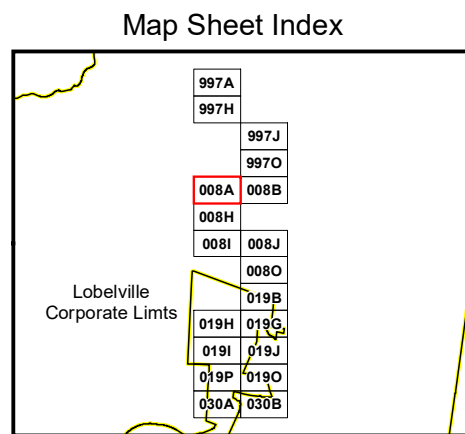


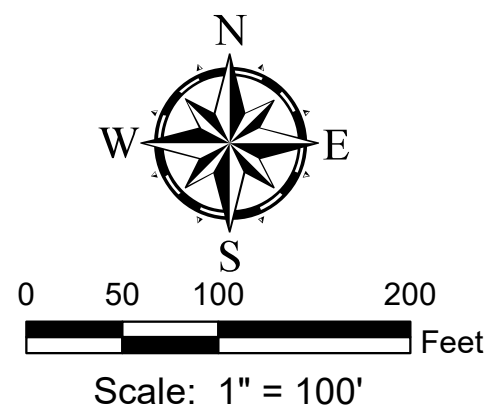



REVISIONS			
REV.	DATE	DESCRIPTION	INITIALS



- Legend**

	Pump Station		Force Main		Road Centerline		Trees
	Manhole		Gravity Main		Miscellaneous Features		Sewer Bore
	Treatment Plant		Outfall		Corporate Limit		Sewer Casing




engineering | architecture | geospatial

This map and Geographic Information System (GIS) has been prepared by GRW for the use of the Town of Lobelville ONLY. The Town of Lobelville, its agents or assigns, make no representations as to its accuracy. It should not be relied upon by any other person, organization or entity.

GRW Project No. 2804-001