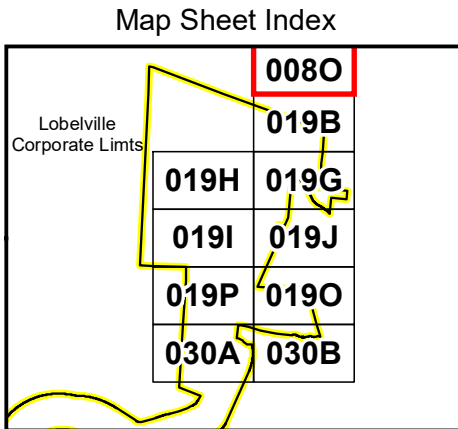


REVISIONS			
REV.	DATE	DESCRIPTION	INITIALS



Pump Station

Manhole

Treatment Plant

Force Main

Gravity Main

Outfall

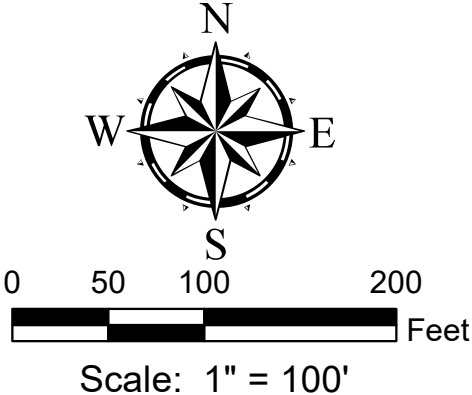
Road Centerline


Miscellaneous Features

Corporate Limit

Sewer Bore

Sewer Casing




engineering | architecture | geospatial
This map and Geographic Information System (GIS) have been prepared by GRW for the use of the Town of Lobelville ONLY. The Town of Lobelville, it's agents or assigns, make no representations as to it's accuracy. It should not be relied upon by any other person, organization or entity.
GRW Project No. 2804-001



Sanitary Sewer System
Lobelville, Tennessee

Map Sheet 6 of 19
Date: 2/25/2025