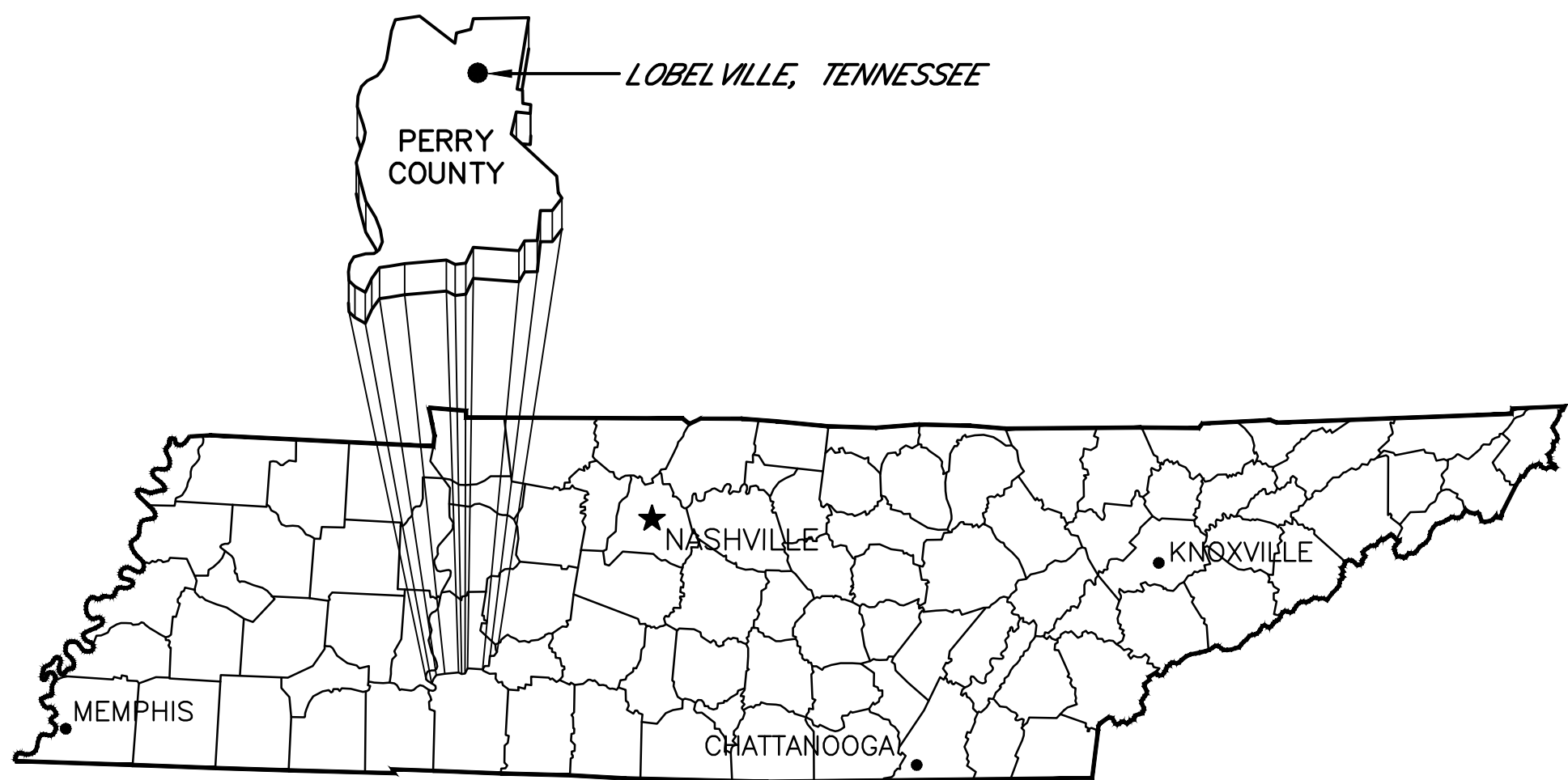



# DEER CREEK WATER LINE EXTENSION CDBG CONTRACT NO. GG-10-31406-00

## CITY OF LOBELVILLE, TENNESSEE



TENNESSEE VICINITY MAP  
NOT TO SCALE




GRW Engineers, Inc.  
Engineers, Architects, Planners

404 BNA DRIVE - NASHVILLE, TN. 37217  
PH. (615)366-1600 FAX (615)366-0406  
LEXINGTON LOUISVILLE NASHVILLE INDIANAPOLIS  
FORT MITCHELL KNOXVILLE ARLINGTON

DWG. No.	INDEX OF DRAWINGS
C-00	- COVER
C-01	- GENERAL NOTES, LEGEND, PROJECT AREA MAP
C-02	- PROJECT KEYMAP
C-03	- 6" PVC BUNKER HILL RD. LINE (EAST) 6" PVC DEER CREEK RD. LINE (NORTH) 6" PVC BUNKER HILL RD. LINE (WEST) 6" PVC DEER CREEK RD, LINE (SOUTH)
C-04	- 6" PVC DEER CREEK RD, LINE (NORTH)
C-05	- 6" PVC DEER CREEK RD, LINE (NORTH) 6" PVC DEER CREEK FORD RD. LINE
C-06	- 6" PVC DEER CREEK RD, LINE (NORTH) 4", 6" PVC RICHARDSON DR. LINE 6" PVC LENTZ RD. LINE 4" PVC TOM RD. LINE 4" PVC COTTAGE CIRCLE LINE
C-07	- 6" PVC RICHARDSON DR. LINE 4" PVC POPE CAMP RD. LINE
C-08	- 6" PVC DEER CREEK RD. LINE (SOUTH)
C-09	- 6" PVC BUNKER HILL RD. LINE (WEST)
C-10	- STANDARD WATER LINE DETAILS
C-11	- STANDARD WATER LINE DETAILS
C-12	- STANDARD EROSION CONTROL DETAILS

THIS RECORD DOCUMENT HAS BEEN PREPARED BASED ON INFORMATION PROVIDED BY THE CONSTRUCTION CONTRACTOR. GRW ENGINEERS, INC. HAS ATTEMPTED TO VERIFY THE ACCURACY AND/OR COMPLETENESS OF THIS INFORMATION BUT SHALL NOT BE RESPONSIBLE FOR ANY ERRORS OR OMISSIONS WHICH MAY BE INCORPORATED HEREIN AS A RESULT.

  
engineering | architecture | geospatial  
www.grwinc.com

ENGINEER/ARCHITECT: JAMES W. HILBORN  
CONSTRUCTION COMPANY: WARD CONSTRUCTION  
DATE: MAY 5, 2014

MARCH 2011

GRW PROJECT NO. 3827