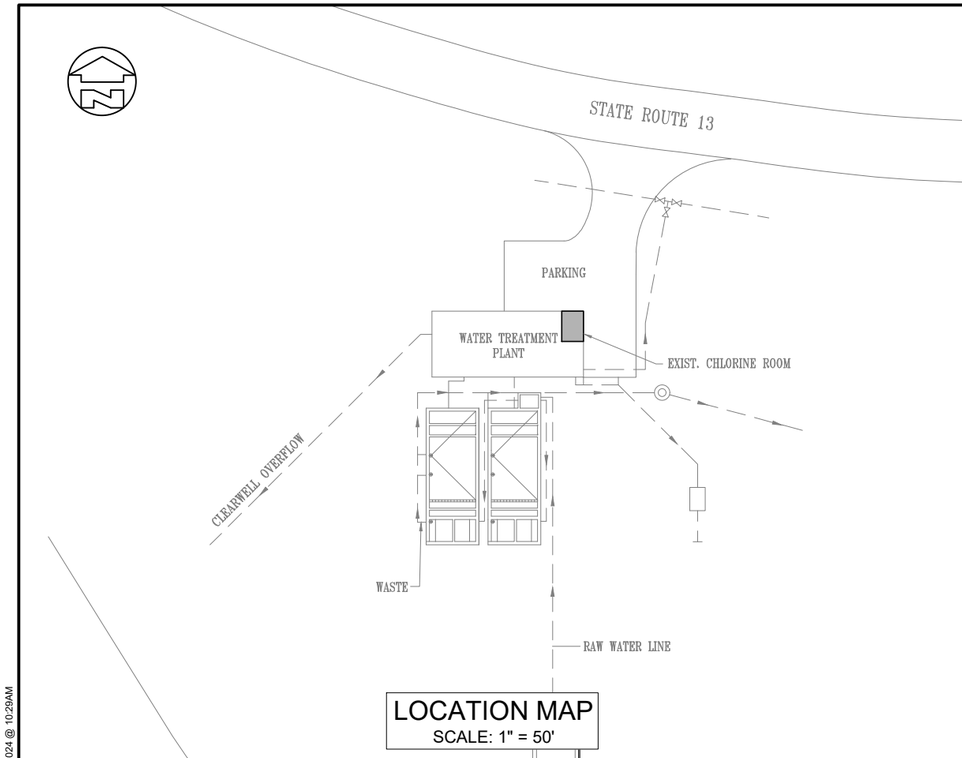

LOCATION MAP
SCALE: 1" = 50'

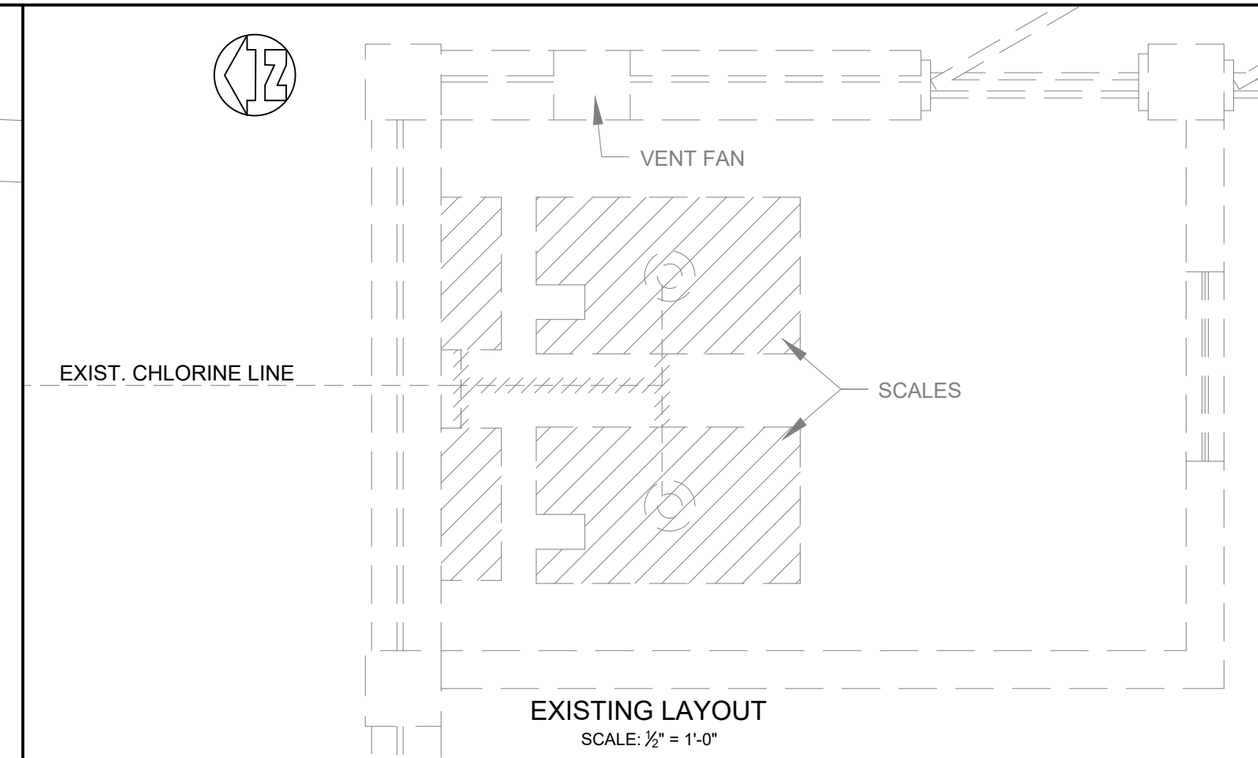

EXISTING LAYOUT
SCALE: ½" = 1'-0"

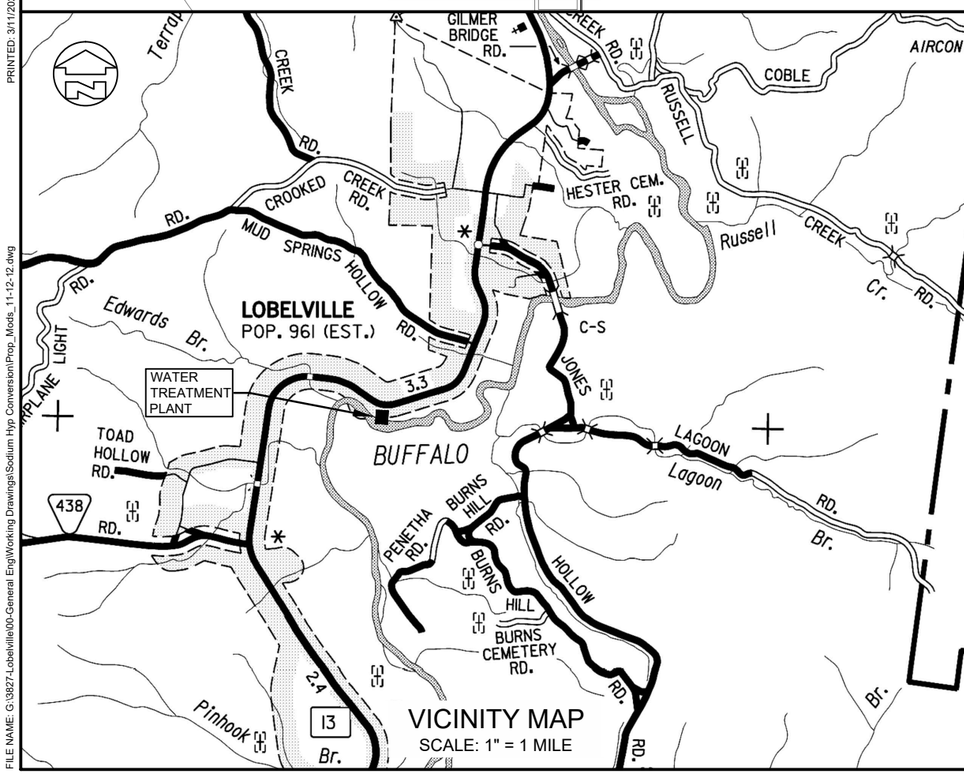

VICINITY MAP
SCALE: 1" = 1 MILE

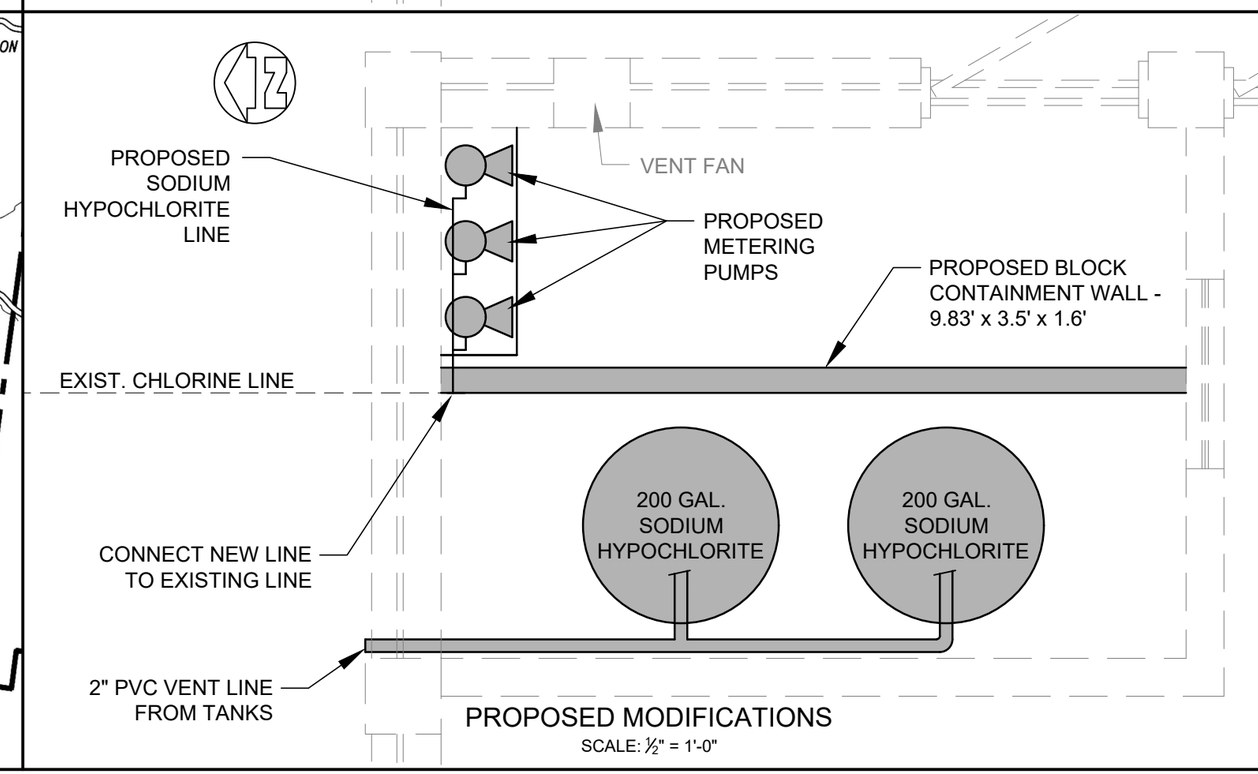

PROPOSED MODIFICATIONS
SCALE: ½" = 1'-0"

ALL RIGHTS RESERVED
THIS DOCUMENT IS THE PROPERTY OF GRW ENGINEERS, INC. AND SHALL NOT BE REPRODUCED, DISTRIBUTED, TRANSMITTED OR USED FOR CONSTRUCTION OF OTHER PROJECTS OR FOR ANY OTHER PROJECT WITHOUT WRITTEN PERMISSION.

ENGINEERS - ARCHITECTS - PLANNERS
www.grwinc.com

PROPOSED SODIUM HYPOCHLORITE CONVERSION AT WATER TREATMENT PLANT

CITY OF LOBELVILLE, TENNESSEE

DESIGNED:	DRAWN:	REVIEWED:	APPROVED:
JWH	DM	JWH	JWH

REVISIONS

NO.	DESCRIPTION	DATE	BY

THIS MARK SHOULD MEASURE EXACTLY 1/2" WHEN PLOTTED
SCALE CHECK

DATE: NOVEMBER 2012

SCALE: AS NOTED

SHEET NO. 1 of 1

PRINTED: 3/11/2024 @ 10:29AM
FILE NAME: G:\3827-Lobelville\00-General Eng\Working Drawings\Sodium Hyp Conversion\Prop_Mods_11-12-12.dwg