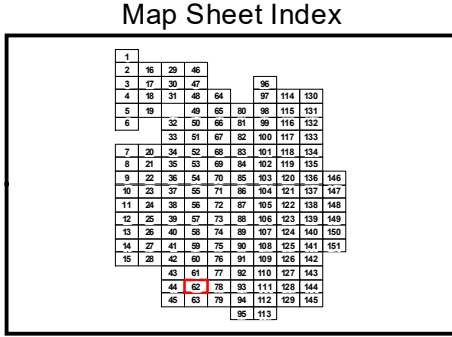




| REVISIONS | | | | |
|-----------|---------|--|----------|--|
| REV. | DATE | DESCRIPTION | INITIALS | |
| Text | 03/2021 | Water System GIS Updates March 2021 | DLB | |
| Text | 03/2022 | Water System GIS Updates March 2021 | DLB | |
| Text | 12/2023 | Water System GIS Updates December 2023 | DLB | |
| Text | 11/2024 | Water System GIS Updates November 2024 | DLB | |



Water Fire Hydrant

Water_Meters

Water Valve

Water Tank

Road Centerline

Railroad

Bore/Crossing

Cassing


WTP

Water Treatment Plant


Water Main

Water Service Line

Corporate Limit


engineering | architecture | geospatial
This map and Geographic Information System (GIS) have been prepared by GRW for the use of the Town of Jonesborough ONLY. The Town of Jonesborough, it's agents or assigns, make no representations as to it's accuracy. It should not be relied upon by any other person, organization or entity.
GRW Project No. 2731-014

HISTORIC



Jonesborough, Tennessee

Map Sheet: 62 of 155

Jonesborough

TENNESSEE - 1779

Water System

Date: 11/15/2024