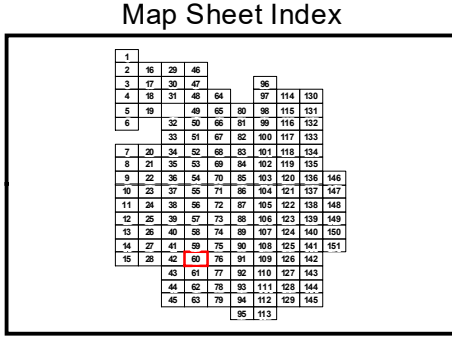




| REVISIONS |         |  |          |
|-----------|---------|--|----------|
| REV.      | DATE    | DESCRIPTION                            | INITIALS |
| Text      | 03/2021 | Water System GIS Updates March 2021    | DLB      |
| Text      | 03/2022 | Water System GIS Updates March 2021    | DLB      |
| Text      | 12/2023 | Water System GIS Updates December 2023 | DLB      |
| Text      | 11/2024 | Water System GIS Updates November 2024 | DLB      |



Water Fire Hydrant

Water\_Meters

Water Valve

Water Tank

Road Centerline

Railroad

Bore/Crossing

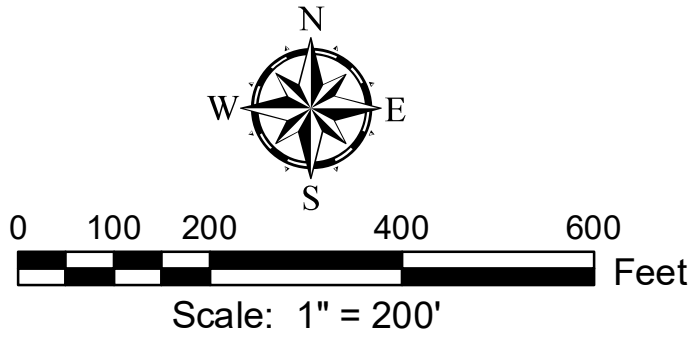
Cassing


Water Treatment Plant

Water Main

Water Service Line

Corporate Limit



  
engineering | architecture | geospatial  
This map and Geographic Information System (GIS) have been prepared by GRW for the use of the Town of Jonesborough ONLY. The Town of Jonesborough, it's agents or assigns, make no representations as to it's accuracy. It should not be relied upon by any other person, organization or entity.  
GRW Project No. 2731-014

  
JONESBOROUGH  
TENNESSEE - 1779  
**Water System**  
Jonesborough, Tennessee  
Map Sheet: 60 of 155

  
Date: 11/15/2024