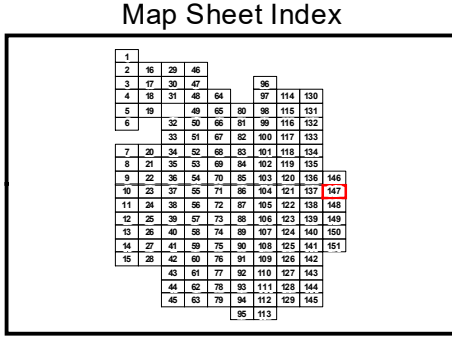


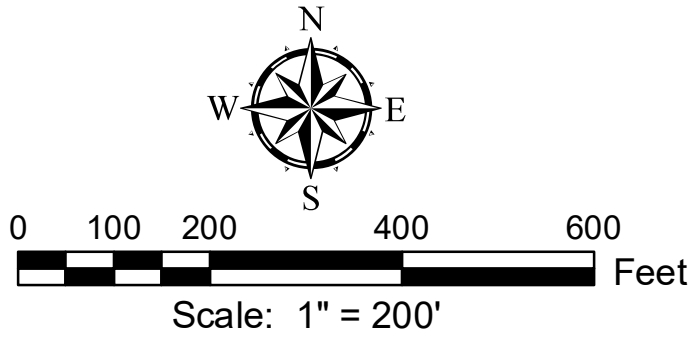



| REVISIONS | | | | |
|-----------|---------|----------------------------------------|----------|--|
| REV. | DATE | DESCRIPTION | INITIALS | |
| Text | 03/2021 | Water System GIS Updates March 2021 | DLB | |
| Text | 03/2022 | Water System GIS Updates March 2021 | DLB | |
| Text | 12/2023 | Water System GIS Updates December 2023 | DLB | |
| Text | 11/2024 | Water System GIS Updates November 2024 | DLB | |



- Water Fire Hydrant
- Water_Meters
- Water Valve
- Water Tank
- Road Centerline
- Railroad
- Bore/Crossing
- Cassing

- Water Treatment Plant
- Water Main
- Water Service Line
- Corporate Limit




engineering | architecture | geospatial
This map and Geographic Information System (GIS) have been prepared by GRW for the use of the Town of Jonesborough ONLY. The Town of Jonesborough, it's agents or assigns, make no representations as to it's accuracy. It should not be relied upon by any other person, organization or entity.
GRW Project No. 2731-014