




REVISIONS			
REV.	DATE	DESCRIPTION	INITIALS
Text	03/2021	Water System GIS Updates March 2021	DLB
Text	03/2022	Water System GIS Updates March 2021	DLB
Text	12/2023	Water System GIS Updates December 2023	DLB
Text	11/2024	Water System GIS Updates November 2024	DLB



+

Water Fire Hydrant

•

Water Meters

•

Water Valve

•

Water Tank

Road Centerline

Railroad

Bore/Crossing

Cassing


WTP

Water Treatment Plant


Water Main

Water Service Line

Corporate Limit


engineering | architecture | geospatial
This map and Geographic Information System (GIS) have been prepared by GRW for the use of the Town of Jonesborough ONLY. The Town of Jonesborough, it's agents or assigns, make no representations as to it's accuracy. It should not be relied upon by any other person, organization or entity.
GRW Project No. 2731-014

HISTORIC



Jonesborough, Tennessee

Map Sheet: 137 of 155

DATE

11/15/2024