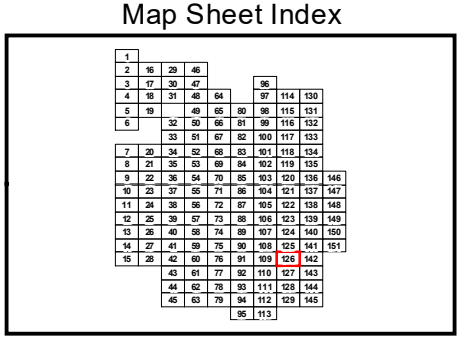




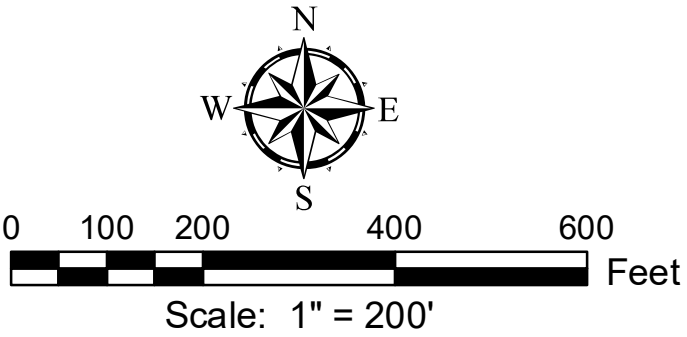
REVISIONS				
REV.	DATE	DESCRIPTION	INITIALS	
Text	03/2021	Water System GIS Updates March 2021	DLB	
Text	03/2022	Water System GIS Updates March 2021	DLB	
Text	12/2023	Water System GIS Updates December 2023	DLB	
Text	11/2024	Water System GIS Updates November 2024	DLB	




- Water Fire Hydrant
- Water_Meters
- Water Valve
- Water Tank

- Legend**
- Road Centerline
 - Railroad
 - Bore/Crossing
 - Cassing

- Water Treatment Plant
- Water Main
- Water Service Line
- Corporate Limit





engineering | architecture | geospatial

This map and Geographic Information System (GIS) have been prepared by GRW for the use of the Town of Jonesborough ONLY. The Town of Jonesborough, it's agents or assigns, make no representations as to it's accuracy. It should not be relied upon by any other person, organization or entity.
GRW Project No. 2731-014



HISTORIC
Jonesborough
TENNESSEE - 1779

Water System

Jonesborough, Tennessee

Map Sheet: 126 of 155

Date: 11/15/2024