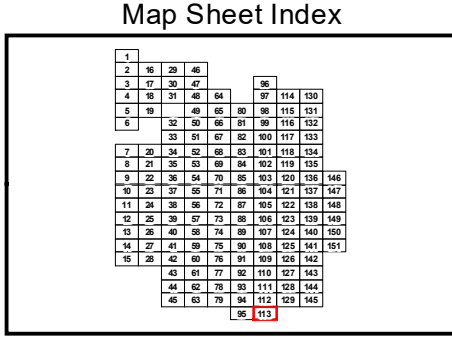




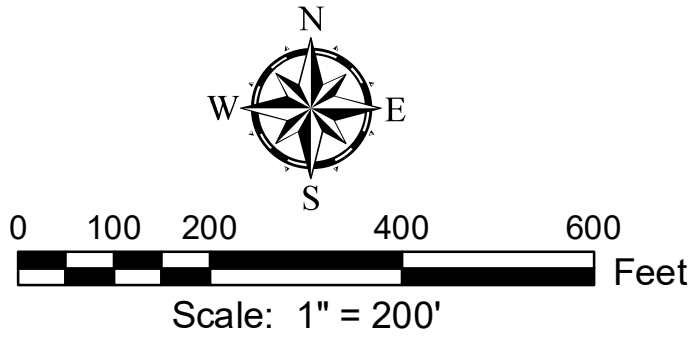
| REVISIONS |         |  |          |  |
|-----------|---------|--|----------|--|
| REV.      | DATE    | DESCRIPTION                            | INITIALS |  |
| Text      | 03/2021 | Water System GIS Updates March 2021    | DLB      |  |
| Text      | 03/2022 | Water System GIS Updates March 2021    | DLB      |  |
| Text      | 12/2023 | Water System GIS Updates December 2023 | DLB      |  |
| Text      | 11/2024 | Water System GIS Updates November 2024 | DLB      |  |




- Water Fire Hydrant
- Water\_Meters
- Water Valve
- Water Tank

- Legend**
- Road Centerline
  - Railroad
  - Bore/Crossing
  - Cassing

- Water Treatment Plant
- Water Main
- Water Service Line
- Corporate Limit





engineering | architecture | geospatial

This map and Geographic Information System (GIS) have been prepared by GRW for the use of the Town of Jonesborough ONLY. The Town of Jonesborough, it's agents or assigns, make no representations as to it's accuracy. It should not be relied upon by any other person, organization or entity.  
GRW Project No. 2731-014



Jonesborough  
Tennessee - 1779  
Water System

Jonesborough, Tennessee  
Map Sheet: 113 of 155  
Date: 11/15/2024