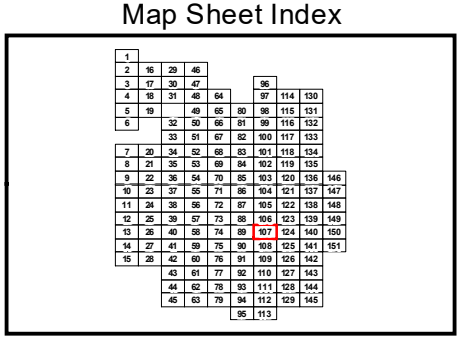




REVISIONS				
REV.	DATE	DESCRIPTION	INITIALS	
Text	03/2021	Water System GIS Updates March 2021	DLB	
Text	03/2022	Water System GIS Updates March 2021	DLB	
Text	12/2023	Water System GIS Updates December 2023	DLB	
Text	11/2024	Water System GIS Updates November 2024	DLB	



Water Fire Hydrant

Water_Meters

Water Valve

Water Tank

Road Centerline

Railroad

Bore/Crossing

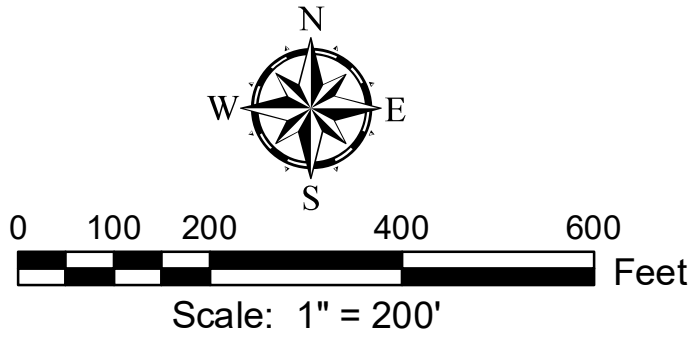
Cassing


Water Treatment Plant

Water Main

Water Service Line

Corporate Limit




engineering | architecture | geospatial

This map and Geographic Information System (GIS) have been prepared by GRW for the use of the Town of Jonesborough ONLY. The Town of Jonesborough, it's agents or assigns, make no representations as to it's accuracy. It should not be relied upon by any other person, organization or entity.
GRW Project No. 2731-014