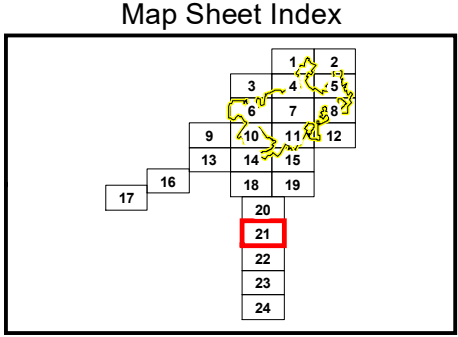
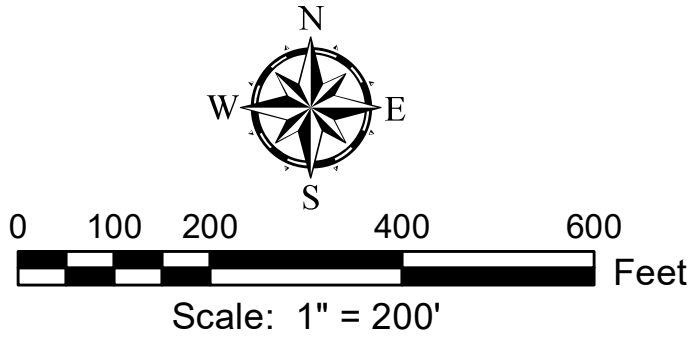





REVISIONS			
REV.	DATE	DESCRIPTION	INITIALS
Text	03/2021	Sanitary Sewer GIS Updates March 2021	DLB
Text	03/2022	Sanitary Sewer GIS Updates March 2022	DLB



- Legend**
- Corporate Limit
 - Road Centerline
 - Railroad
 - Pump Station
 - Manhole
 - Treatment Plant
 - Force Main
 - Gravity Main
 - Storm Drain Pipe




engineering | architecture | geospatial
This map and Geographic Information System (GIS) have been prepared by GRW for the use of the Town of Jonesborough ONLY. The Town of Jonesborough, its agents or assigns, make no representations as to its accuracy. It should not be relied upon by any other person, organization or entity.
GRW Project No. 2731-013