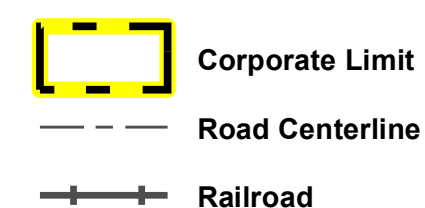
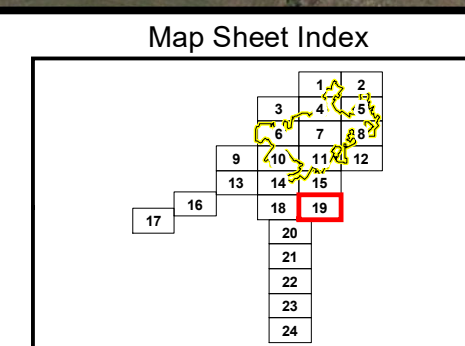
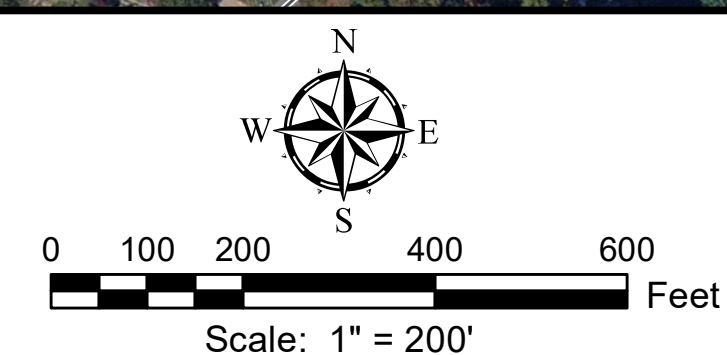




REVISIONS			
REV.	DATE	DESCRIPTION	INITIALS
Text	03/20/21	Sanitary Sewer GIS Updates March 2021	DLB
Text	03/20/22	Sanitary Sewer GIS Updates March 2022	DLB



Legend



This map and Geographic Information System (GIS) have been prepared by GRW for the use of the Town of Jonesborough ONLY. The Town of Jonesborough, it's agents or assigns, make no representations as to it's accuracy. It should not be relied upon by any other person, organization or entity.

GRW Project No. 2731-013



TENNESSEE · 1779

Sanitary Sewer System
Jonesborough, Tennessee

Map Sheet 19 of 24 Date: 2/7/2024