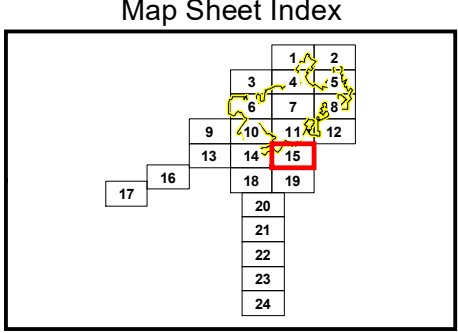
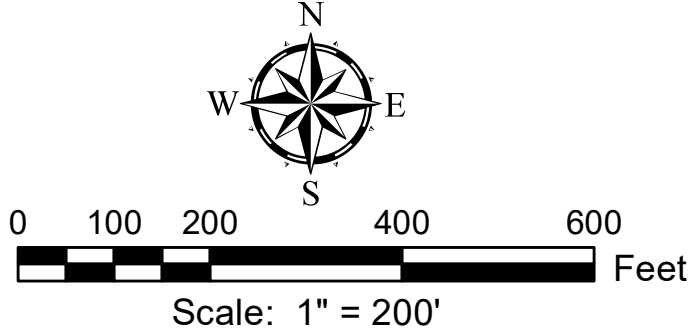





| REVISIONS |         |                                       |          |  |
|-----------|---------|---------------------------------------|----------|--|
| REV.      | DATE    | DESCRIPTION                           | INITIALS |  |
| Text      | 03/2021 | Sanitary Sewer GIS Updates March 2021 | DLB      |  |
| Text      | 03/2022 | Sanitary Sewer GIS Updates March 2022 | DLB      |  |
|           |         |                                       |          |  |
|           |         |                                       |          |  |
|           |         |                                       |          |  |



- Corporate Limit
- Road Centerline
- Railroad
- Pump Station
- Manhole
- Treatment Plant
- Force Main
- Gravity Main
- Storm Drain Pipe



  
engineering | architecture | geospatial  
This map and Geographic Information System (GIS) have been prepared by GRW for the use of the Town of Jonesborough ONLY. The Town of Jonesborough, it's agents or assigns, make no representations as to it's accuracy. It should not be relied upon by any other person, organization or entity.  
GRW Project No. 2731-013