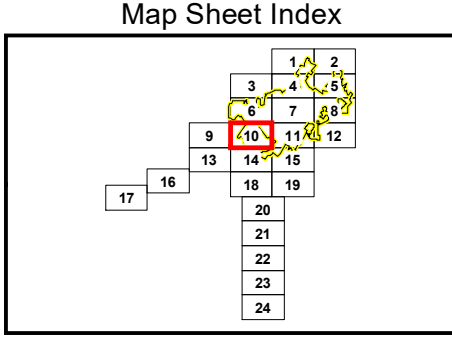


REVISIONS				
REV.	DATE	DESCRIPTION	INITIALS	
Text	03/2021	Sanitary Sewer GIS Updates March 2021	DLB	
Text	03/2022	Sanitary Sewer GIS Updates March 2022	DLB	



Corporate Limit

Road Centerline

Railroad

Pump Station

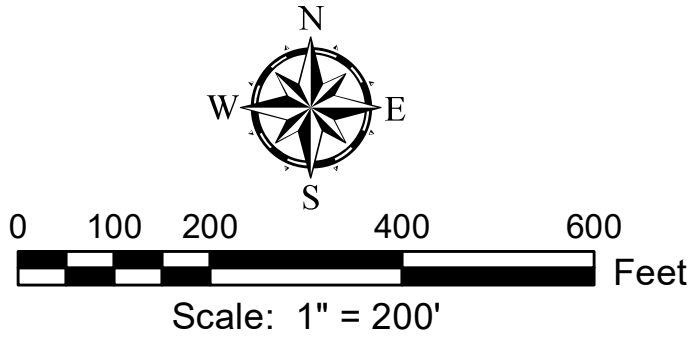
Manhole


Treatment Plant

Force Main


Gravity Main

Storm Drain Pipe




engineering | architecture | geospatial

This map and Geographic Information System (GIS) have been prepared by GRW for the use of the Town of Jonesborough ONLY. The Town of Jonesborough, its agents or assigns, make no representations as to its accuracy. It should not be relied upon by any other person, organization or entity.
GRW Project No. 2731-013



Jonesborough
TENNESSEE 1779

Sanitary Sewer System
Jonesborough, Tennessee

Map Sheet 10 of 24

Date: 2/7/2024