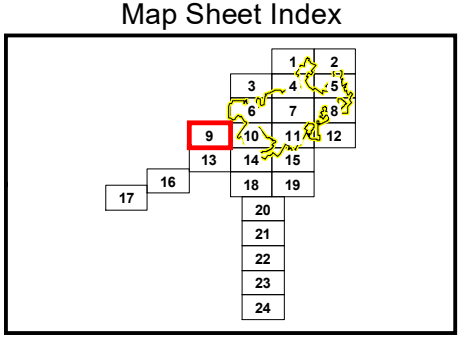




| REVISIONS |         |                                       |          |  |
|-----------|---------|---------------------------------------|----------|--|
| REV.      | DATE    | DESCRIPTION                           | INITIALS |  |
| Text      | 03/2021 | Sanitary Sewer GIS Updates March 2021 | DLB      |  |
| Text      | 03/2022 | Sanitary Sewer GIS Updates March 2022 | DLB      |  |
|           |         |                                       |          |  |
|           |         |                                       |          |  |
|           |         |                                       |          |  |



Corporate Limit

Road Centerline

Railroad

**Legend**

Pump Station

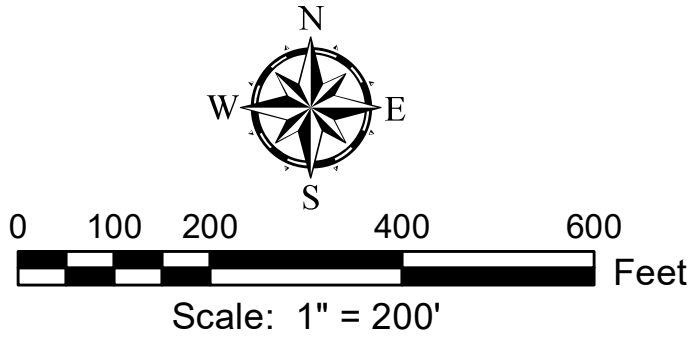
Manhole


Treatment Plant


Force Main

Gravity Main

Storm Drain Pipe



  
engineering | architecture | geospatial  
This map and Geographic Information System (GIS) have been prepared by GRW for the use of the Town of Jonesborough ONLY. The Town of Jonesborough, it's agents or assigns, make no representations as to it's accuracy. It should not be relied upon by any other person, organization or entity.  
GRW Project No. 2731-013



Historic  
**Jonesborough**  
TENNESSEE 1779

**Sanitary Sewer System**  
**Jonesborough, Tennessee**  
Map Sheet 9 of 24

Date: 2/7/2024